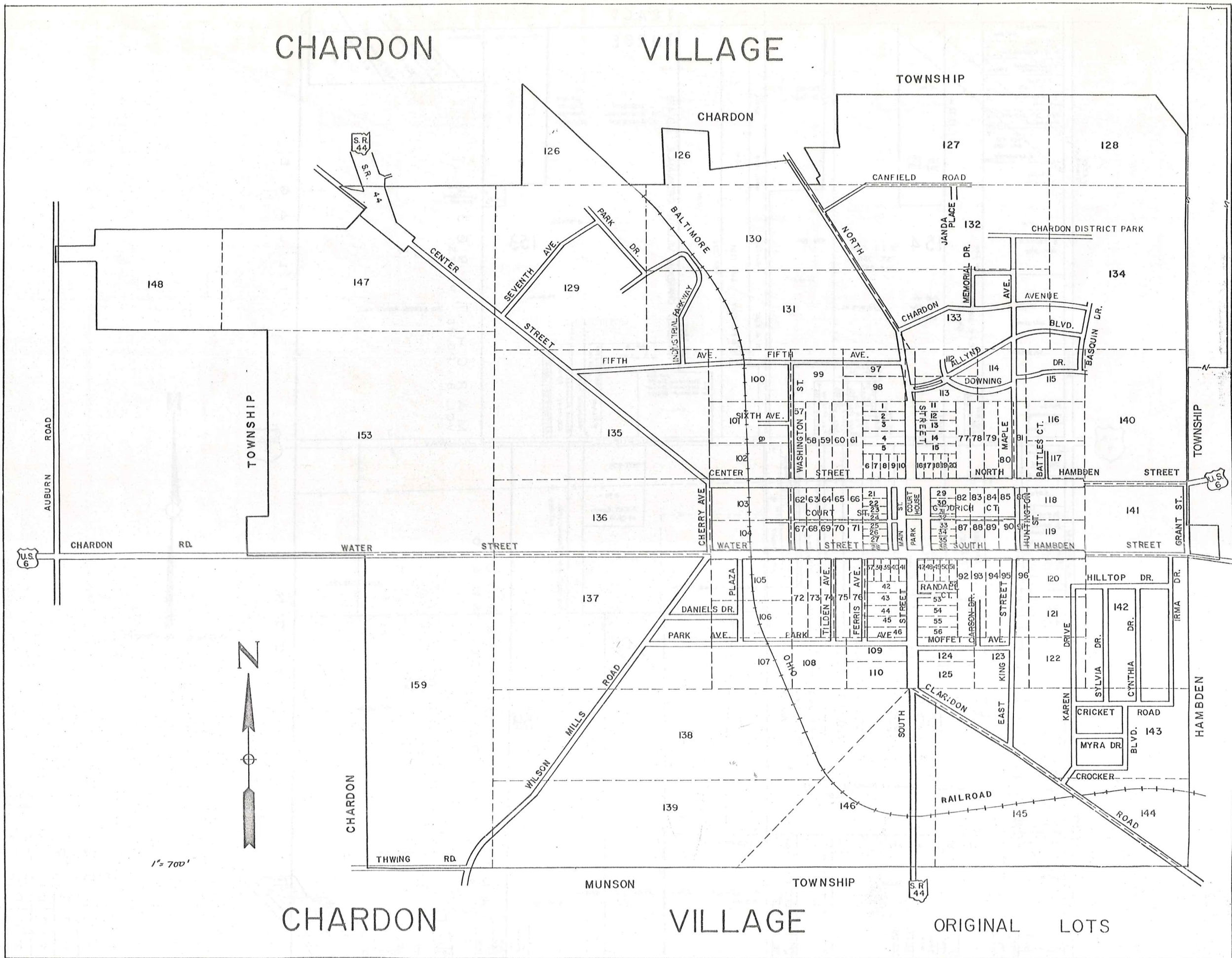


CHARDON

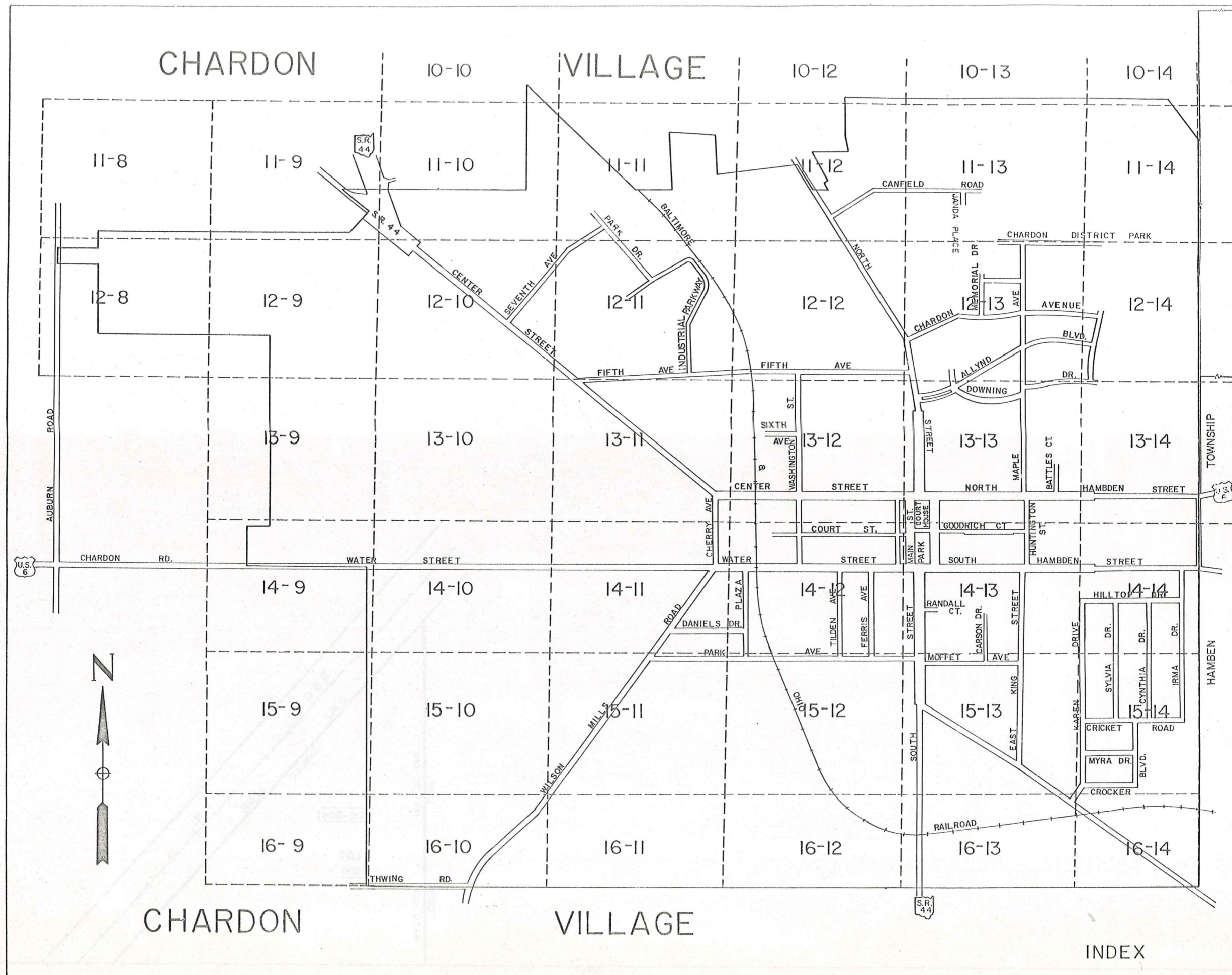
VILLAGE

TOWNSHIP

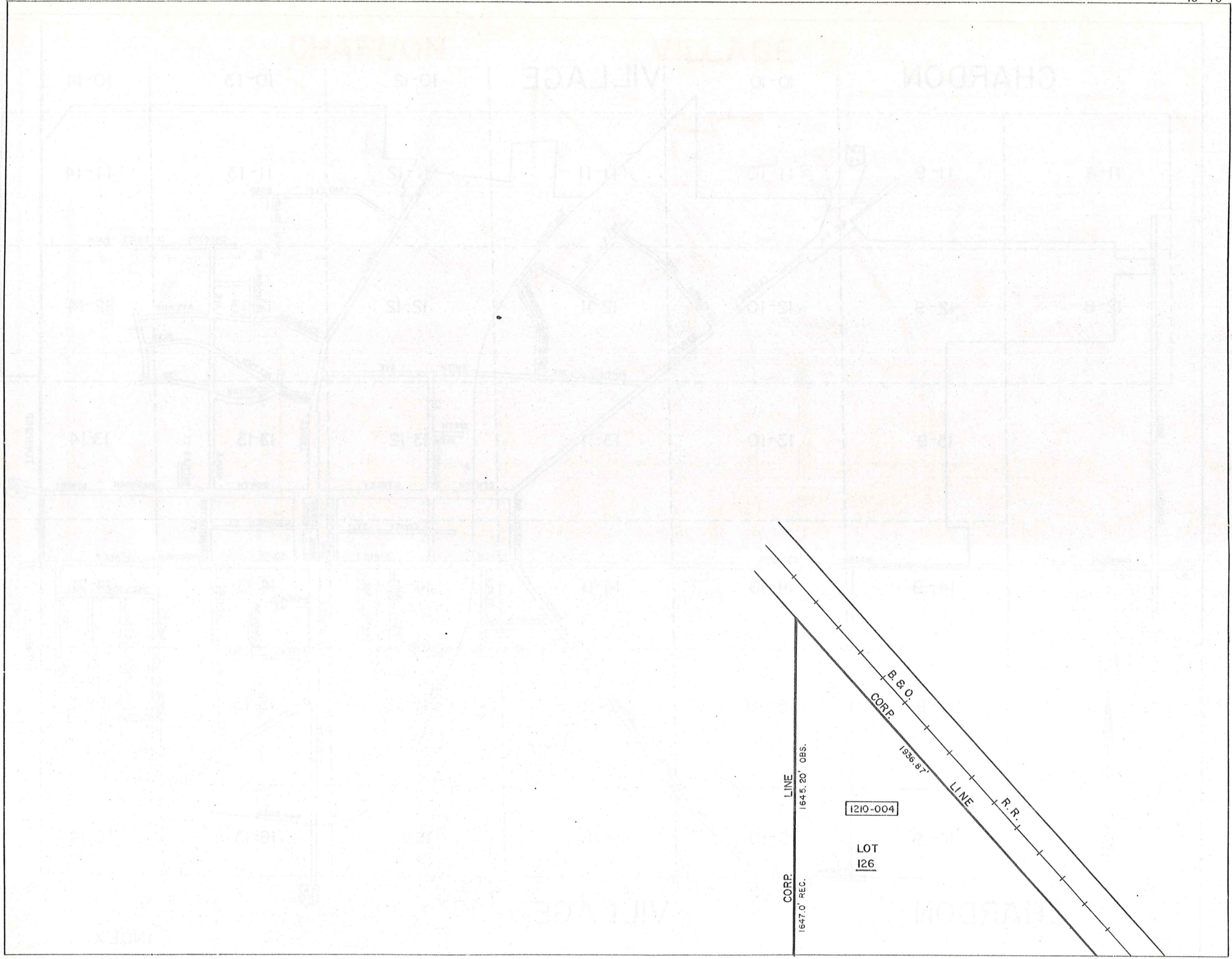



1" = 700'





INDEX





376 0'	CORP. LINE
III2-017	III2-019

CORP. LINE			
III2-019	483.63 III3-004	2219.4 III3-007	

HAMB DEN TWP

CORP. LINE 897.60'±

PLAT VOL. 14 - PG. 15
Par. # 1

1214-013


CHARDON TWP.
CORP. LINE 4506.05'±

CORP. LINE 4504.00'±
HAMB DEN TWP.

CORP LINE 2214.14'

1113-007

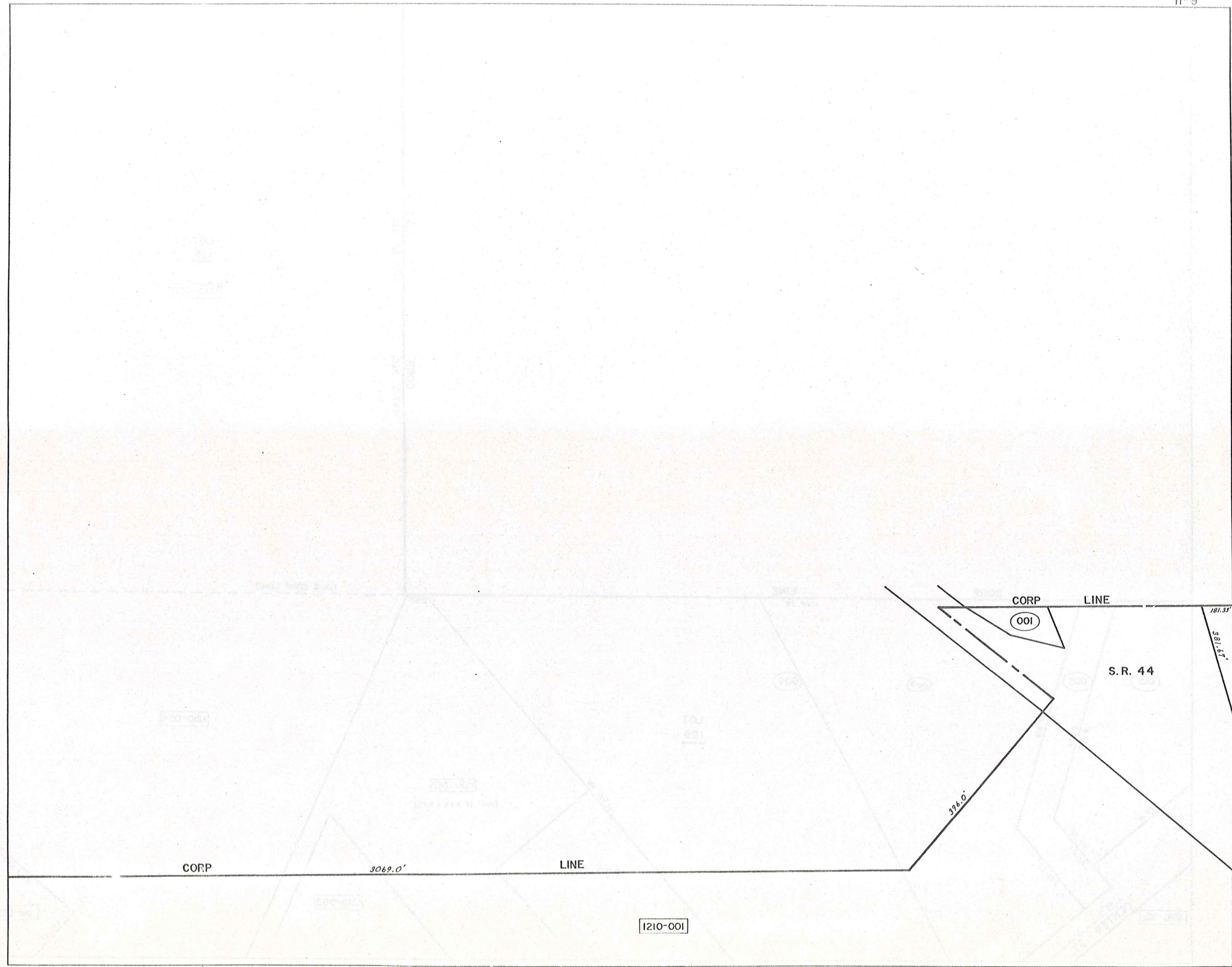
161.0'



1210-001

CORP LINE

3069.0'



B.S.O.
CORP. LINE
1936.87
R.R.
LINE

CORP. LINE
1645.20' OBS.
CORP. LINE
1647.0' REC.

LOT
126
1210-004

CORP LINE

(OLD CORP. LINE)

181.33' 62.2' 1150.34'

30.9'

001

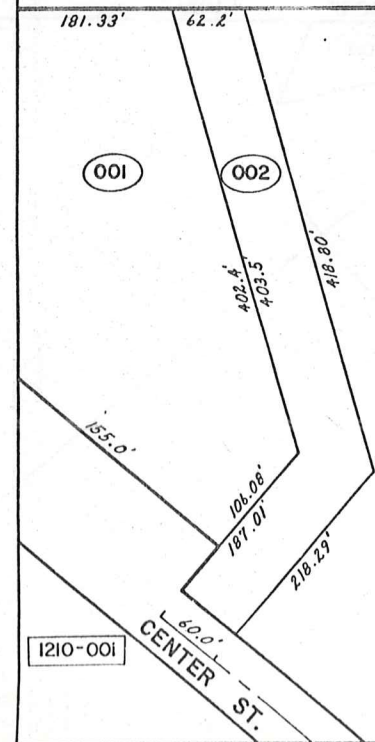
002

003

004

LOT
129

1210-004



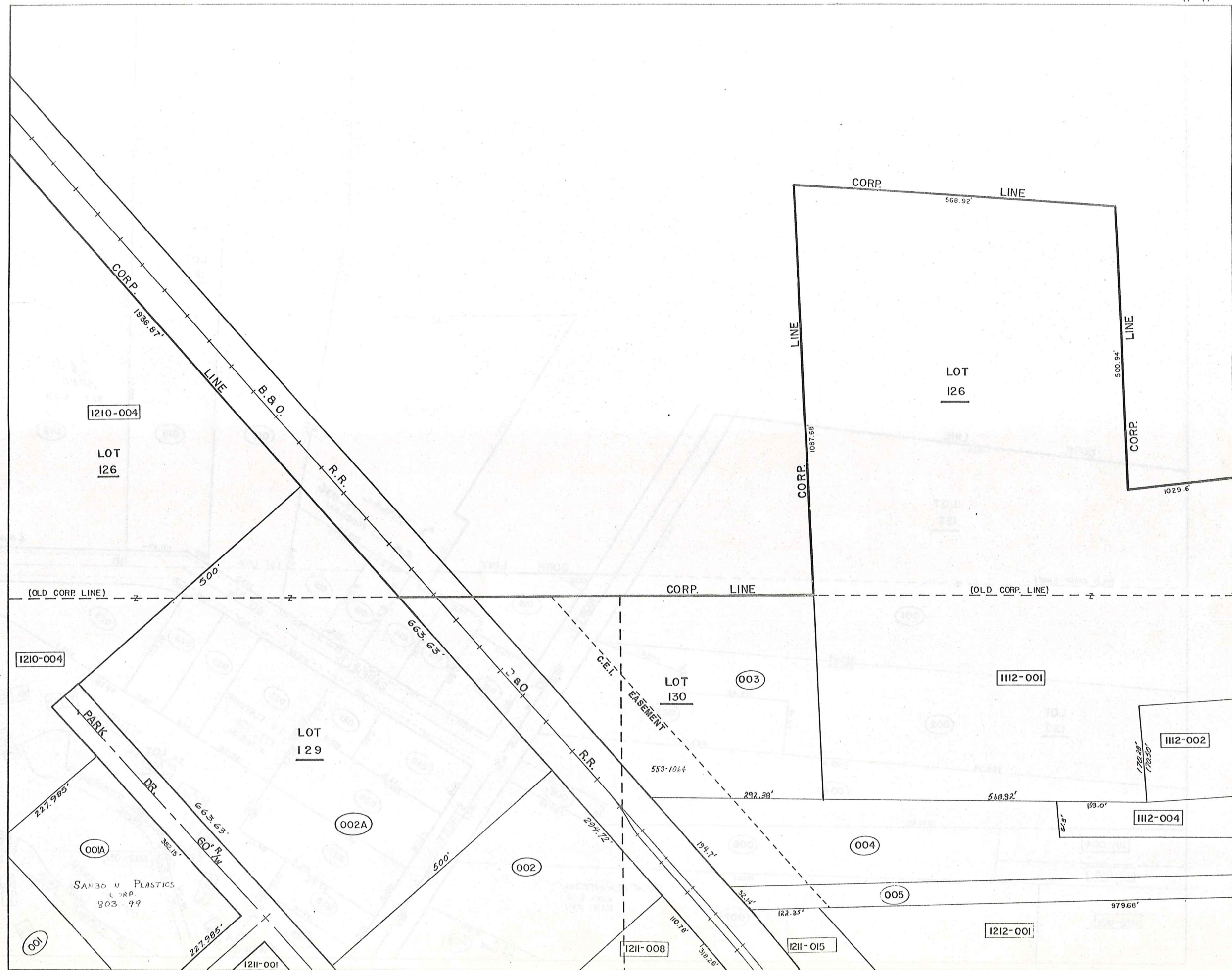
1210-017
(OUT OF 002 & 003)

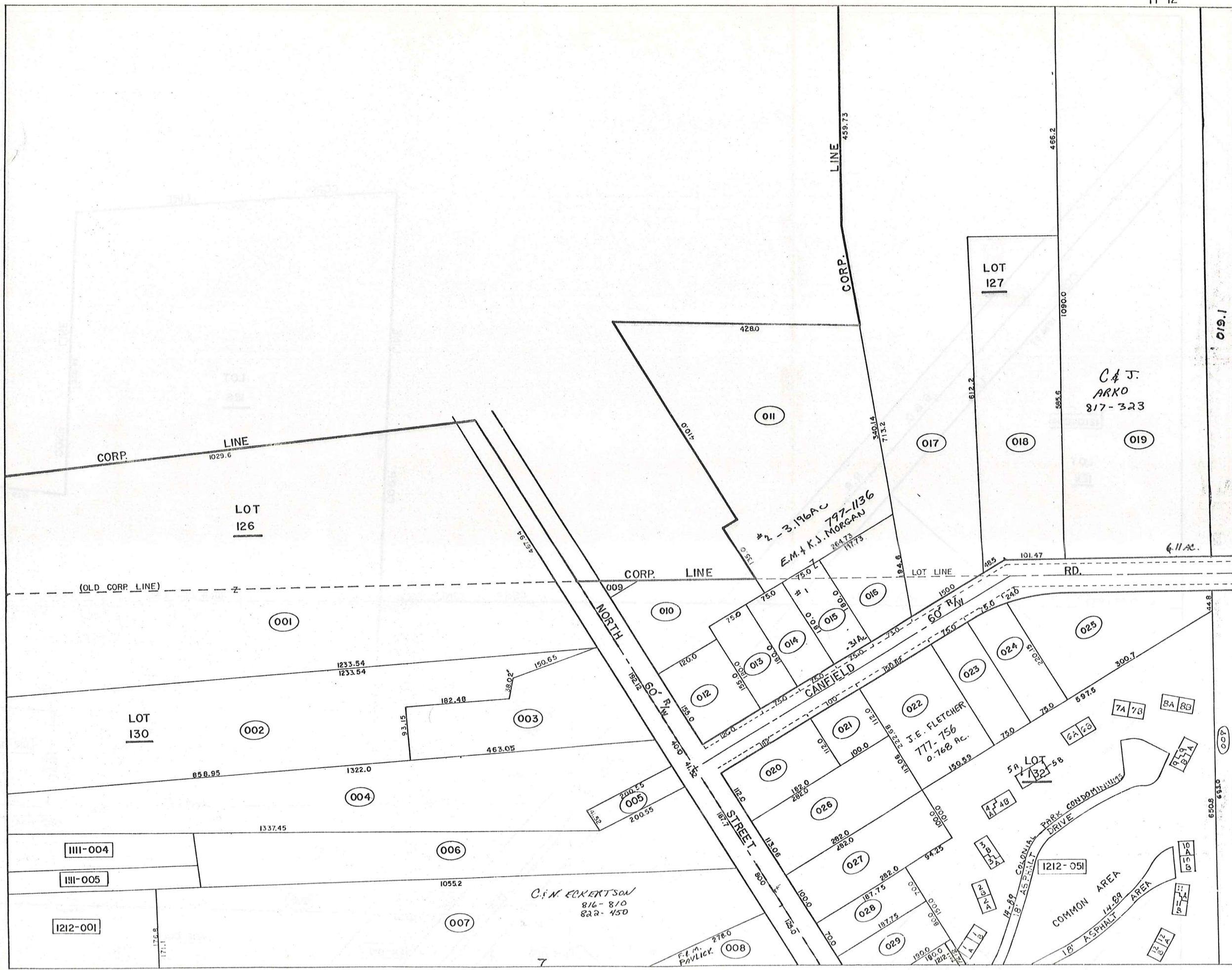
1210-002

1210-003

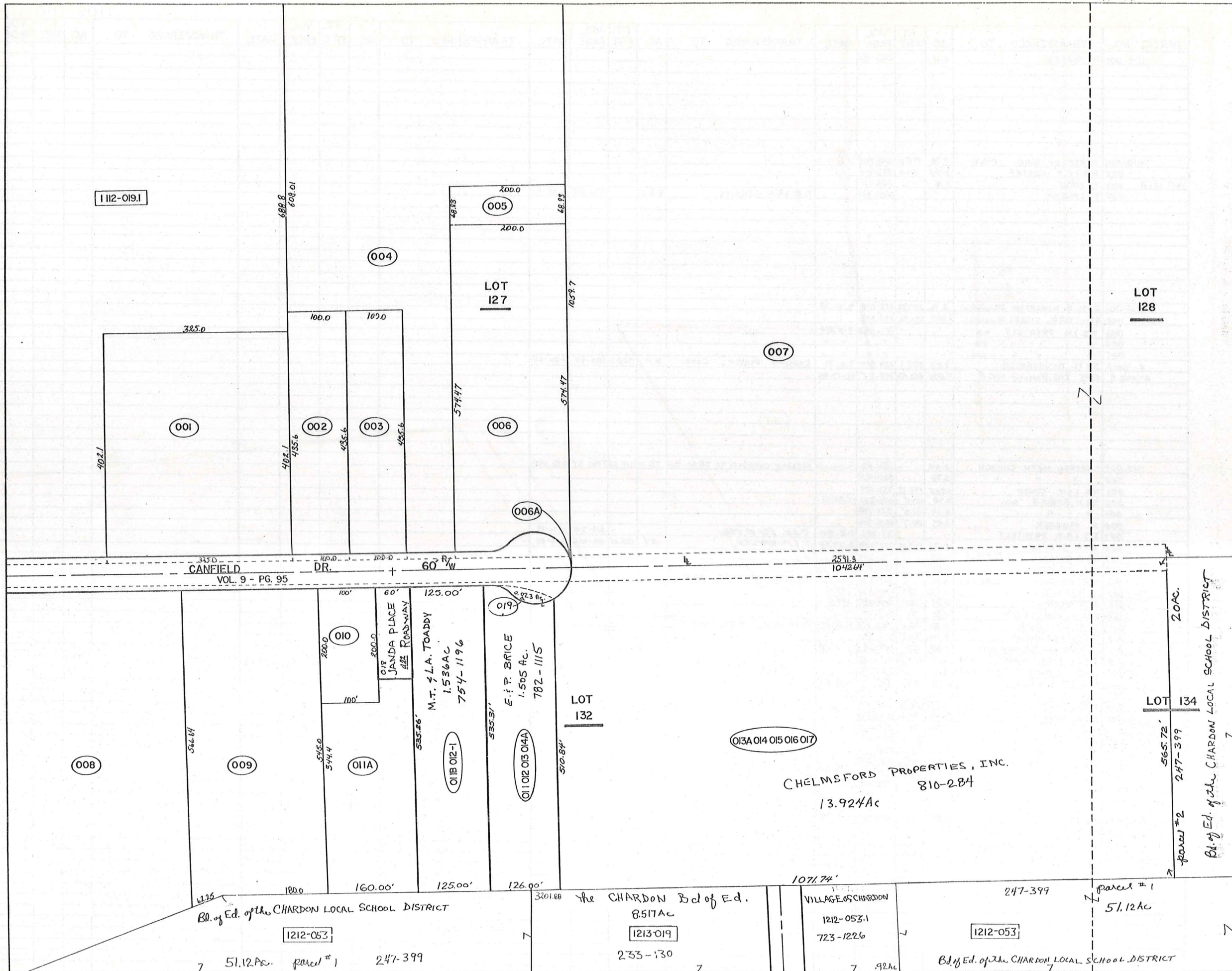
227.985'

III-001





PARCEL NO.	TRANSFERRED TO	AC	FT. FRT.	VOL. PAGE	DATE	TRANSFERRED TO	AC	FT. FRT.	VOL. PAGE	DATE	TRANSFERRED TO	AC	FT. FRT.	VOL. PAGE	DATE	TRANSFERRED TO	AC	FT. FRT.	VOL. PAGE	DATE
1109-001	R. OSBORN	0.12		243-186																
1110-001	STATE OF OHIO O.S.P.	1.76	155.0	516-848																
002	H.B. & C.A. COOLEY	0.84	60.0	732-916																
LOT SPLIT 003	D. KIRBY	5.4		663-111																
004	P. LAWSON			625-576		M.B. & R.H. ABRAMS	8.6 A		774-1172	12-18-86										
* 1111-001	J. & M. McNAUGHTON (Remainder)	2 Ac.	227.97	629-818	9-6-78															
SPLIT # 002	STRUCTURAL FIBERS (Remainder)	3.383	294.72	434-692																
003	J.J. & N.R. PRYATELY s.s.			717-1183	7-2-84															
004	" " " s.s.			" " "	" "															
005	" " " s.s.			" " "	" "															
Y 001A	J. & M. McNAUGHTON	2.00	382.1	629-814	9-6-78	SANDORN PLASTICS CORP.	2.0	382.1	803-99	1-26-88										
K 002A	GPI, INC. (Easement off) *	7.6174	663.63	750-50*	12-17-85															
1112-001	CHARDON METH. CHURCH	3.64		286-63		ACREAGE CHANGED TO 25 AC. DUE TO ANNEXATION BY ORD. #904														
002	" " "	3.76		361-185																
003	H.G. & S.C. CLUTE	1.235	192.12	733-1129																
004	T. & D. SABULA s.s.	3.76	40.0'	681-369	12-21-81															
005	" " "	0.19	41.5'	524-628																
006	K. YAUGHER	1.95	181.7'	653-306																
007	J.J. & N.R. PRYATELY			717-1183	7-2-84	C. & N. FICKERTSON			816-910	8-31-88										
008	R. & A. BERTKE	0.27	125.05	732-323	3-29-85	F. & M. PAVLICK	.27	125.05	806-1066	4-13-88										
009	R. & E. BISSELL (out of 0.72)	0.06		296-372																
010	D. E. ERNST	0.55		556-123																
011	C. R. HAMRICK 3.18 + 0.02	3.19		542-960	7-10-72	MORGAN SEE MAP														
012	A. A. REED	0.42	155'	740-1174	1985															
013	A. A. REED	0.31	75'	740-1089	1985															
014	R. & K. COULTER	0.31	75'	712-31																
015	C. R. HAMRICK	0.31	75.0'	542-960	7-10-72	MORGAN - SEE MAP														
016	J. & M. PARANISH	0.46	73.7'	732-793																
017	J. KRIZ & L. STIVERSON	6.68	150'	619-119	2-6-78															
018	P. & E. MOOREHEAD	2.09	2.0	149.97	242-535															
* 019	J. & S. JANDA LEFT 6.11 AC	6.11		224-598		S. JANDA	6.11		621-82		C. & J. ARKO	6.11		217-323	9-13-88					
020	R. G. & K. BROWN	0.72	112'	748	11-18-85															
021	" " "																			
022	D. & J. FLETCHER	0.77	150.8	553-116		J. E. FLETCHER See MAP	0.77													
023	R. & L. BLEWETT	0.38	75'	427-848																
024	" " "	0.38	75'	377-530																
025	" " "	1.0	351.5'	254-426																
026	D. C. & K. L. HERCIK	0.75	113.06	734-137	4-2-85															
027	M. & M. D'AGOSTINO	0.64	100'	551-260																
028	B. J. GRIFFITHS	0.30		750-6	12-16-85	D. A. & K. E. EASTON	0.302		781-923	6-30-86										
029	P. & V. BALOG	0.348		733-63	3-29-85															
* 019-1	R. J. & K. JANDA	10.89		700-640	7-5-83															



PLAT VOL. 14, PG. 15
Par. #1

146
CORP. LINE
146
CHARDON TWP.
CORP. LINE

1113-007

1214-013

LOT
128

2591.9

6.265

4506.05'

001

LOT
134

247-399 - #2 PARCEL = 20 AC
Bd. of EDUCATION of the CHARDON LOCAL DISTRICT

3201.88
247-399 - #1 parcel = 51.12 AC
Bd. of Ed. of the
CHARDON LOCAL SCHOOL DISTRICT

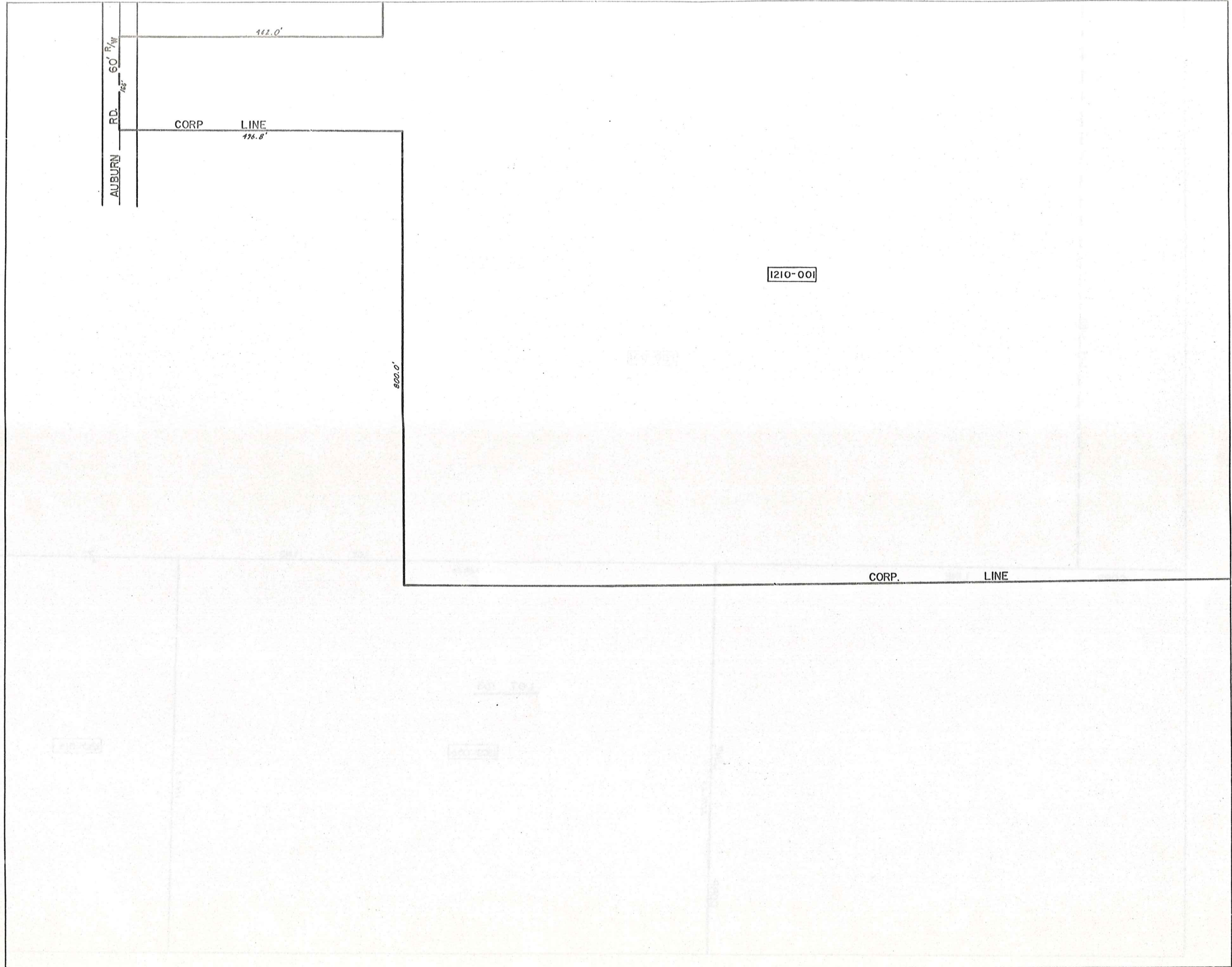
1212-053

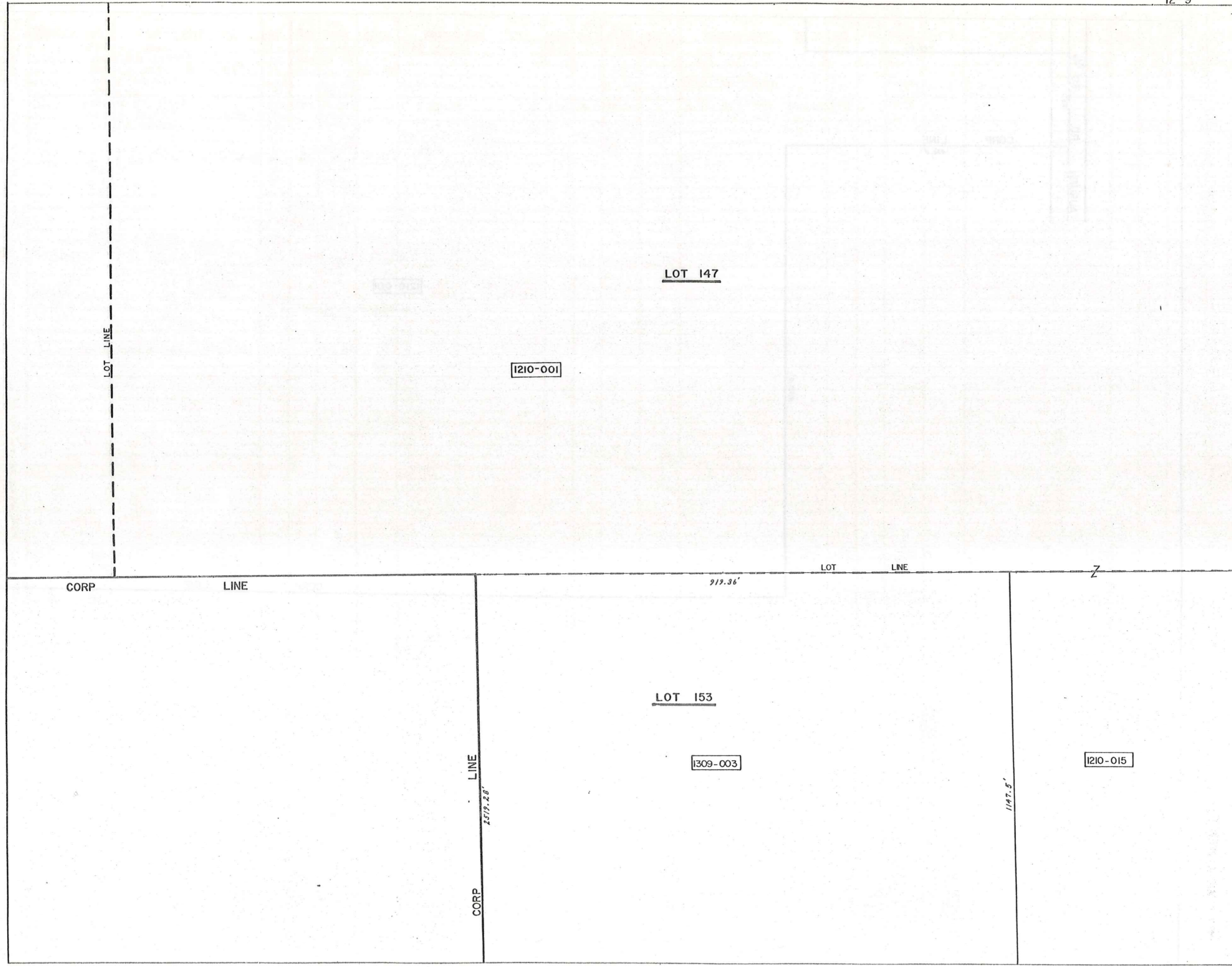
51.12 AC

7

4504.00'
CORP. LINE
HAMBDEN TWP

PARCEL NO.	TRANSFER TO	AC.	FT. FRT.	VOL. PAGE	DATE	TRANSFER TO	AC.	FT. FRT.	VOL. PAGE	DATE	TRANSFER TO	AC.	FT. FRT.	VOL. PAGE	DATE	TRANSFER TO	AC.	FT. FRT.	VOL. PAGE	DATE
1113-001	R. J. JANDA	3.0	325.0	234-444		R.F.K. JANDA	3.0		619-1104	3-27-78										
002	C. B. H. THOMAS	1.0	100.0	418-169																
003	A. M. DIETZ JR. & R. DIETZ	1.0	100.0	300-141	6/1-1150															
004	C. MUEHLEISEN	6.68		221-139		M. BEVINGTON & RENNERT			359-1238		M. L. BEVINGTON			733-1101						
005	C.B.P. "	.31		352-78																
*006	W. & K. EPPARD	3.00	200.0	546-1209		K. ELDRIDGE	3.00	2.64	200.0	571-113	K. C. ELDRIDGE SPLIT	2.64		733-42	*					
007	T. PRATELY	60.95	60.0	502-210																
008	L. B. KEENEN	5.02		410-787		J. L. & K. S. BROWN	5.2		719-220	7-24-84										
009	" "	3.0	238.6	237-535		T. A. & M. A. JIVIDEN	3.0	238.6	677/811	5/6/83										
010	R. B. K. JANDA	.45	100.0	418-421		SPRING				615-97										
011	R. J. JANDA	2.75	132.5	233-431	1-427 AC															
012	" "	.51		233-431		ALAN DAVID JANDA	1.505		750-925	2-10-85										
013	" "	.51		233-431																
014	" "	3.56		233-431																
015	" "	4.0	314.16	233-431		R. J. & K. JANDA	1.124	142.64	750-725	12-26-85										
016	" "	4.0	314.16	233-431																
017	" "	2.9	228.3	233-431																
011A	J. W. SPRING	1.323		695-917	3-23-83															
018	J. W. SPRING (Q.C.D.)	0.22		695-915	3-23-83	JANDA PLACE ROADWAY														
011B012-1	R. W. JANDA	1.536	125'	736-763	4-30-85	M. T. & L. C. TOADY	1.536	125'	754-1196	3-24-86										
*006.1	THE VILLAGE OF CHARDON	.0017		749-36	11-25-85															
019	ROADWAY ALAN D. JANDA	.023		750-925	12-26-85	E. P. BRICE SEE MAP														
01012015014A	ALAN DAVID JANDA	1.505		750-925	12-26-85	E. P. BRICE SEE MAP														
015A0401501607	R. J. & K. JANDA	13.924	102.61	750-928	12-26-85															
1212-053.1	VILLAGE OF CHARDON	.928		723-1226	1984															
1114-001	CHARDON LOCAL SCHOOL DIST.	20.0		247-399																





LOT 147

1210-001

CORP LINE

919.36'

LOT LINE

Z

LOT 153

1309-003

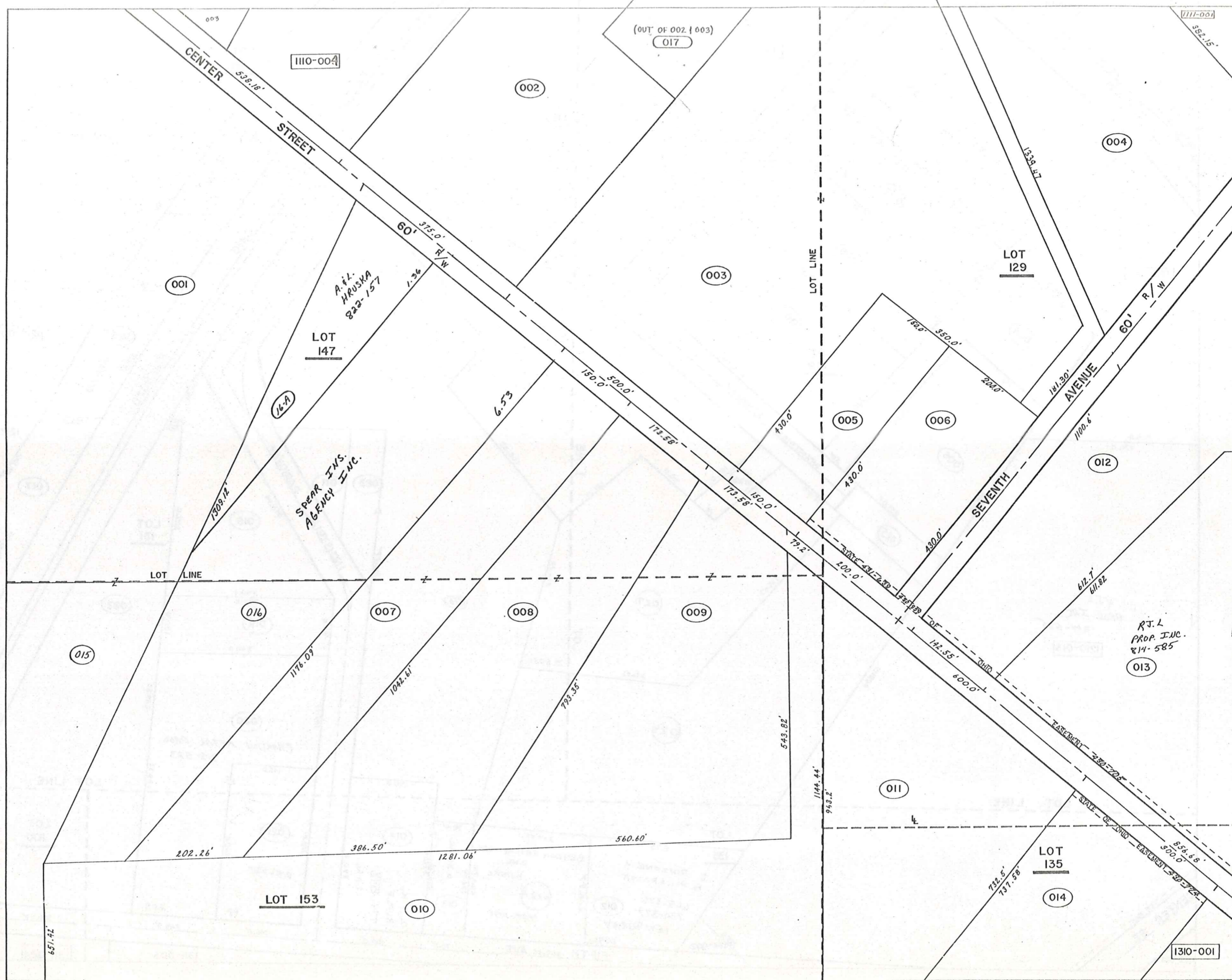
CORP LINE

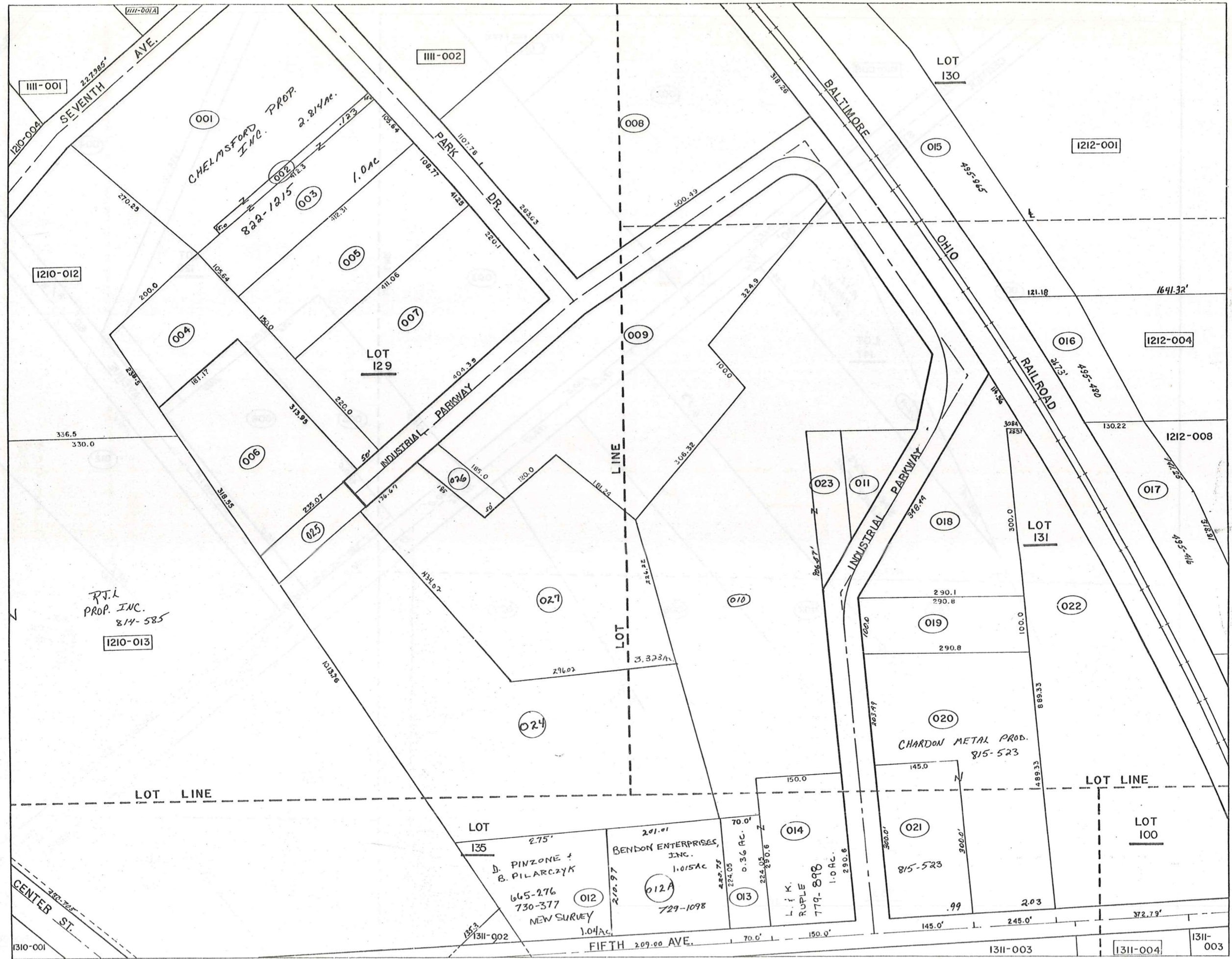
2519.28'

1210-015

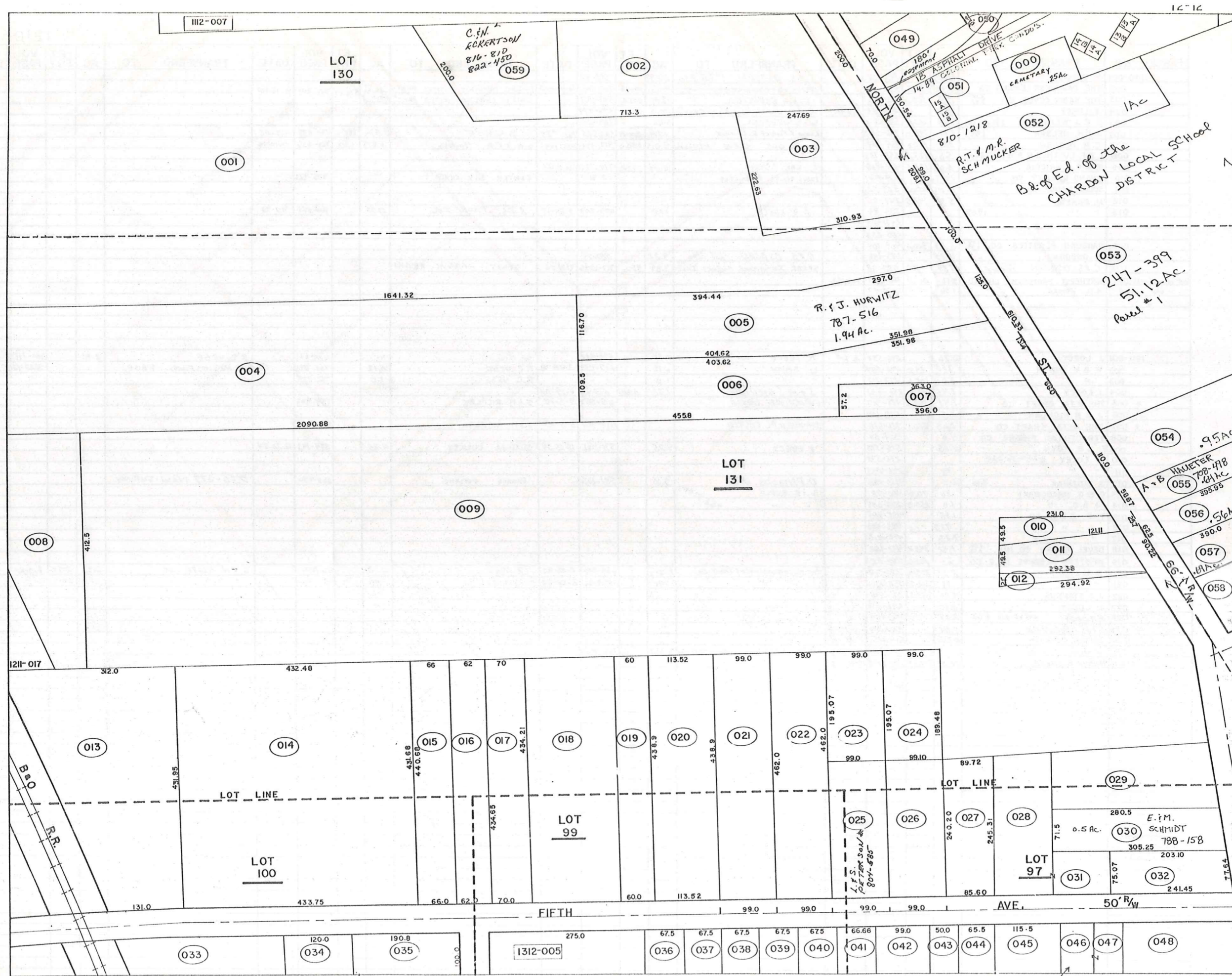
1147.5'

CORP

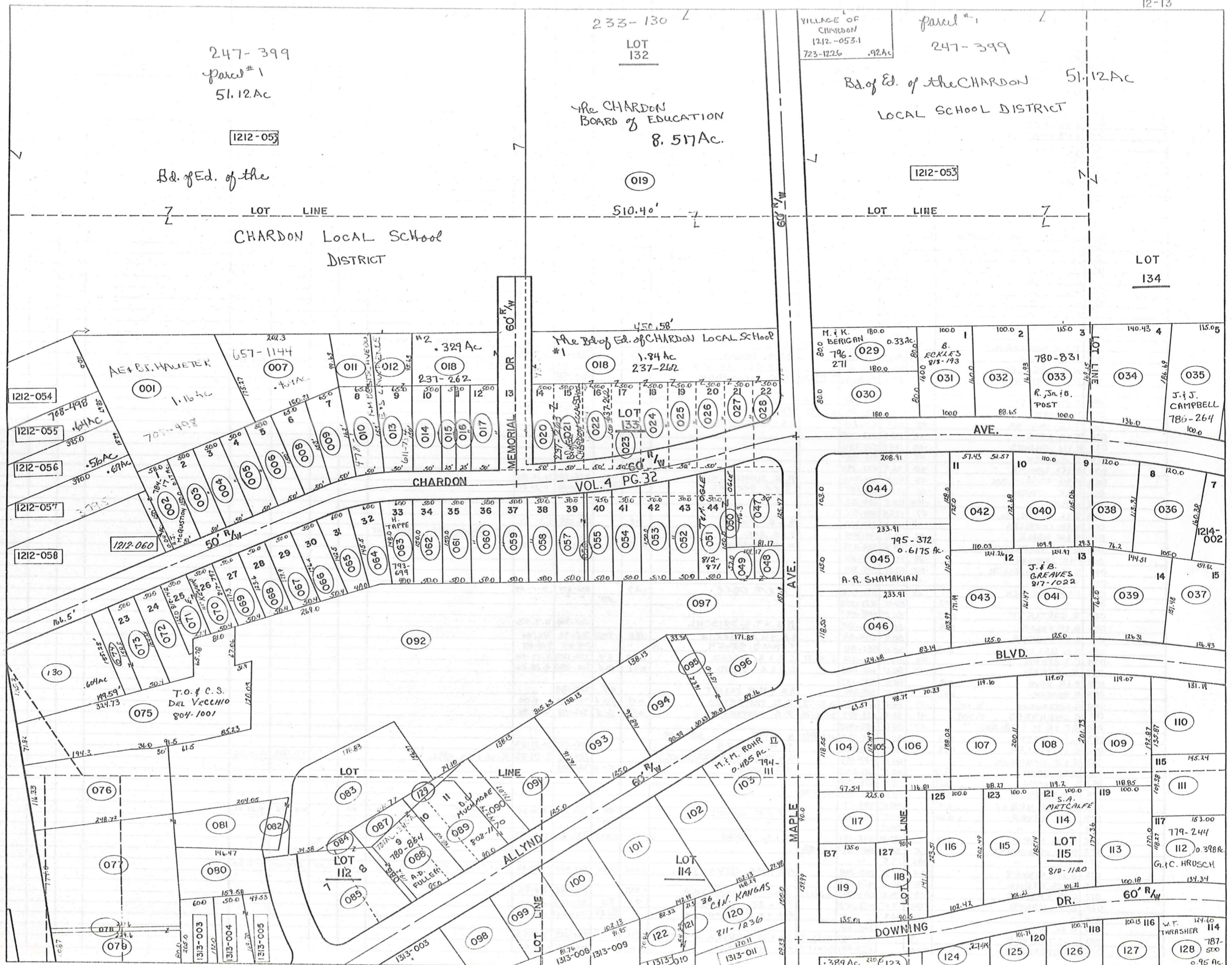




PARCEL NO.	TRANSFER TO	AC.	FT. FRT.	VOL. PAGE	DATE	TRANSFER TO	AC.	FT. FRT.	VOL. PAGE	DATE	TRANSFER TO	AC.	FT. FRT.	VOL. PAGE	DATE	TRANSFER TO	AC.	FT. FRT.	VOL. PAGE	DATE
1210-001	R. OSBORN	124.29		243-186		C.S. OSBORN	118.83		580-92											
002	THE DAUNTLESS LEASING CO	9.75	3.75	537-111		GAZEL LEASING LIMITED	4.75	344.49	746-703	10-16-85	GAZEL LEASING LIMITED PART	17.19	874.49	746-704	10-16-85					
003	THE SABIN DEVLE. CO	12.9	500.0	484-220		Sabin Devle. Co.	12.9	500.0	591-583		GAZEL LEASING LIMITED PART	17.19	874.49	746-704	10-16-85					
004	J. LOECY	13.3		298-532	3/2 Int.	R. Loecy New Survey	46.5		576-999											
005	E. & J. WENZEL	1.09 + 0.39	1.48	150.0	352-529	E. & J. WENZEL	1.48		784-111											
006	S. & H. HELSER	1.93		200.0	352-527	LLOYD & FLORENCE D. LUTHAKE	1.974	200.0	582-975	Dec. 1975	C.B. WHITE	1.974	200	734-677	4-2-82					
007	C. H. OSBORN	3.81	150.0	464-319		BANK ONE CLEVELAND NATIONAL	3.819	150.0	717-482	5/21/84	G.A. + E.A. YOUNG	3.819	150	721-436	10/10/84					
008	L. & F. LUTHLE & R. & S. VISTA	5.0	173.5	558-723																
009	T. & C. LARICIA	5.02	173.5	424-968		C. LARICIA	5.02	173.5	714-771	5-2-84										
010	EVANS REALTY CO.	20.7	78.2	218-487		EVANS REALTY ASSOCIATES			611-91		CENTER SIX CORP.			715-921						
011	SOLON MANUF. CO	5.04	600.0	373-520																
012	M. BAKER	5.99	142.5	247-9																
013	" "	17.55		233-99		R.V. LOECY	17.55		809-648	5-30-88	R.J.L. PROP. INC.	17.55		814-585	7-1-88					
				247-483																
				260-233																
014	SANBORN PLASTICS CO.	6.29	300.0	409-104																
015	R. OSBORN	11.75		243-186		C.S. OSBORN	9.22		580-92											
016	C.S. OSBORN	7.89	450.0	580-92		SPEAR INSURANCE AGENCY INC.	7.89	450.0	717-1336	7/3/84	SPLIT - 1.36 AC. HRUSKA									
017	NORTHEAST PROPERTIES LIMITED	5.12	181.30	762-277	7-3-86															
016	16A. A.L. HRUSKA	1.36	179.0'	822-157																
1211-001	J. LOECY	2.76		298-532	3/2 Int.	R. Loecy New Survey	2.81		576-999		J.H.S. ...	2.81		632-677		R.C. VESE	2.81		761-1125	12-19-88
002	W. & M. SMITH	.12	15.0	492-582		W. SMITH	0.12		617-1139	3-28-78	R.C. VESE	0.12		761-1125		CHELMERS FORD. PROP.			822-125	" "
003	" "	1.0	105.6	479-212		" "	1.0		" "		R.C. VESE	1.0		761-1125		" "			" "	" "
004	J. LOECY	1.45	50.0	298-532		J. & M. RICHLAK	1.28	50.0	562-928	4-25-74										
* 005	THE METAL CRAFT CO	1.41	150.0	479-317		EVANGELICAL CHURCH			619-587	3-3-78	J. & M. RICHLAK			759-964						
006	J. & M. RICHLAK	1.5		538-643																
* 007	THE METAL CRAFT CO	2.05	220.1	326-618		EVANGELICAL CHURCH			619-587	3-3-78	J. & M. RICHLAK			759-964						
008	STRUCTURAL FIBERS CO	4.0		304-54																
009	E. & R. TOTH	4.25		515-180		J. LOECY	4.25		571-1166	12-25-74	GEAUGA COUNTY	4.25		514-143	12-30-74					
010	J. LOECY	2.76		298-532																
011	" "	.29		298-545																
012	J. WOZNIAK	3.16	2.0	410-485		D. PINZONE ET AL	3.16		571-1054		DONALD PINZONE			605-276		730-377 NEW SURVEY				
013	O. & G. GRABOWSKI	.36	70.0	480-98		L. & K. RUPLE														
014	J. & G. "	1.0	150.0	285-544		" "														
015	THE C.E.I. CO	1.98		485-865																
016	" "	.773		485-480																
017	" "	1.23		485-416																
018	DEVEL. & MFG. CO. INC.	1.42	348.4	452-682																
019	WESTERN RESERVE TELE. CO.	.66	100.0	459-82																
020	G. ALLYN	2.31	203.4	348-490		THE TITLE GUARANTEE TRUST Co.	2.31		665-984	6-26-80	G. ALLYN	2.31		672-446		G. & A. ALLYN SR.	2.31		203.4'	8/3-88
021	" "	.99	300.0	558-1301		" "	.99		665-886	6-26-80	G. Allyn	.99		672-446		" "	.99		300'	" "
022	J. J. STANKUS	4.24	372.7	281-544																
023	J. LOECY	0.34		298-532																
024	R. LOECY	8.27		576-999																
025	J. & M. RICHLAK	0.212		562-458	4-25-74															
026	GEAUGA COUNTY	0.210		619-125	2-8-78															
027	DIAMOND SHAMROCK	3.323		661-376		METAL COATINGS INTERNATIONAL	3.323		766-1003											
012A	BENDON ENTERPRISES, INC.	101.5	210.97	729-1070	1/18/85															
* 005 + 007	J. & M. RICHLAK (NEW SURVEY)	3.478		764-767																
020	CHARDON METAL PROD. CO.	2.03		815-523																
021	" "	.99		" "																



PARCEL NO.	TRANSFERRED TO	AC.	FT. FRT.	VOL. PAGE	DATE	TRANSFERRED TO	AC.	FT. FRT.	VOL. PAGE	DATE	TRANSFERRED TO	AC.	FT. FRT.	VOL. PAGE	DATE
* 051-7	COLONIAL PARK COND			770-1257	10-23-86										
051-7A	C.F.C. PROPERTIES			739-371	6-17-85										
051-1B	CHARLES N. STALLA			745-418	9-20-85										
051-2A	M.A. McBEAN			757-559	6-1-86										
051-2B	PINEHILL PROPERTIES			769-476	10-1-86										
051-3A	C.B. PETERSEN			750-212	12-19-85										
051-3B	J. & M. MONTGOMERY			764-499	10-1-86										
051-4A	C.L. THORESON			748-190	5 Aug. 85										
051-4B	MARY ANN KUMER			706-359	10-31-83	D. TUPY & J. HAHN			764-1299						
051-5A	J.C. + L. GORDON			738-1209	6-11-85	T. & M. OGLE			738-1209	4-8-88					
051-5B	GEORGE M. POKOPAC			748-331	11-12-85										
051-6A	PINEHILL PROPERTIES			748-323	11-12-85										
051-6B	PINEHILL PROPERTIES			712-117	1-2-89	R. & B. McCLURE			789-857	7-1-87					
051-7A	G.S. & D.M. POKOPAC			770-261	10-14-86										
051-7B	M.A. J.M. OYSENIX			737-682	5-16-85										
051-8A	K.E. KRUSCHKE + T.D. GERBRACHT			716-1217	6/16/84	S & J. CHAPMAN			805-620	3-22-88					
051-8B	D.J. IBOLD			762-11											
051-9A	C.B. PETERSEN			769-467	10-1-86										
051-9B	J.J. SHEEHAN			711-1116											
051-10A	J.J. SHEEHAN			769-493	10-1-86										
051-10B	C.L. THORESON			769-496	10-1-86										
051-11A	C.L. THORESON			752-603	1-31-86	R. MAY & R. PECK & L. MILLER			763-370						
051-11B	R.V. MAY			720-629	10/11/84										
051-12A	M. + B.E. Mihalisin			737-592	5-15-85										
051-12B	M.B. DWLER			768-30	9-16-86										
051-13A	R.M. NEWPORT			769-485	10-1-86										
051-13B	C.L. THORESON			769-470	10-1-86										
051-14A	C.B. PETERSEN			769-473	10-1-86										
051-14B	C.B. PETERSEN			707-461											
051-15A	D.E. WANTZ			707-453		M. & M. VOLFI			818-393	9-28-88					
051-15B	D.E. WANTZ														

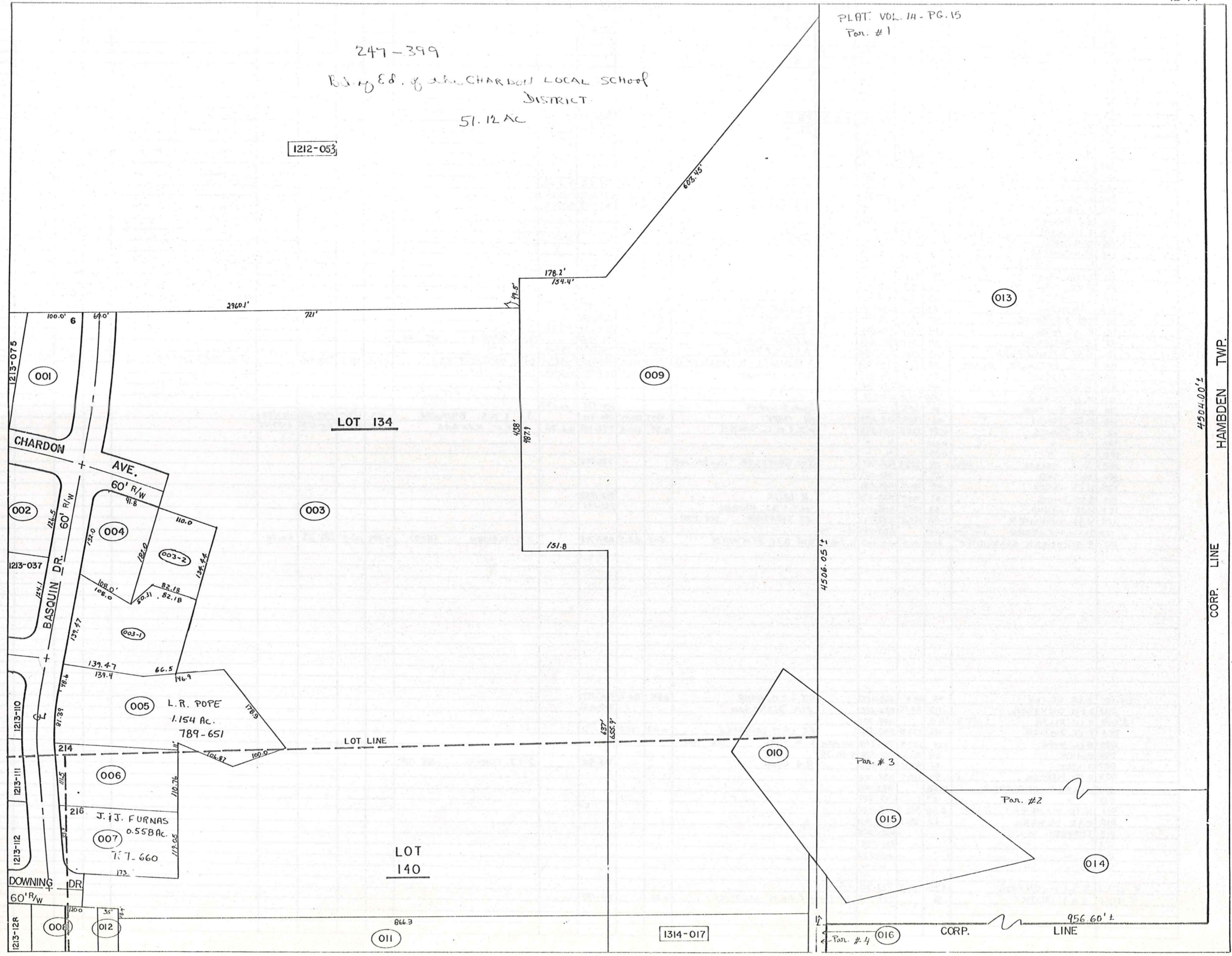


PARCEL NO.	TRANSFERD TO	AC.	FT. FRT.	VOL. PAGE	DATE	TRANSFERD TO	AC.	FT. FRT.	VOL. PAGE	DATE	TRANSFERD TO	AC.	FT. FRT.	VOL. PAGE	DATE	TRANSFERD TO	AC.	FT. FRT.	VOL. PAGE	DATE
1213-001	A. B. HAUTER	.116		239-499		A. B. HAUTER SS.	.116		708-477	12/17/83										
002	M. FENDRICH		51.00'	657-1096		A. J. McQUISTON SEE MAP														
003	R. H. SCHOTT	.17	50.00'	609-198		D. J. BOWMAN	.17	50'	765-153											
004	D. J. M. KIER		50.00'	667-522		MERKER & WAGNER ETAL			738-757	6-4-85										
005	S. & C. McBRIDE	0.17		615-1023																
006	B. & E. ROY	0.17		50.00'	427-232															
007	J. & E. BARNES	.469		657-1144																
008	M. NIGHTINGALE	0.17		502-881																
009	J. & E. BARNES	0.17		657-1144																
010	F. M. BRETSCHNEIDER	0.17	.20	50.0	478-1															
011	" "		.16		478-1															
012	E. & S. LAWRENCE			611-784		P. T. BROWN, JR. & N. A. BROWN			769-266	9-30-86										
013	" "		.154	50'	" "	" " "			" " "	" " "										
014	P. & B. KENYON	0.19+0.05	.26	50.0'	629-471	9-1-78														
015	" "		0.03	.13	25.0'	430-498														
016	C. & M. COLEY		.18	25.0'	300-208															
017	" "		.26	50.0'	300-208															
018	BD. OF EDUCATION	2.17		237-262																
019	CHARDON BD. OF EDUCATION	8.52		233-130																
020	" "			50.0'	237-263															
021	" "			5.0'	" "															
022	" "			50.0'	237-262															
023	" "			50.0'	" "															
024	" "			50.0'	" "															
025	" "			50.0'	" "															
026	" "			50.0'	" "															
027	" "			50.0'	" "															
028	" "			50.0'	" "															
029	T. & S. KREUZER	.33	120'	647-901	4-2-79	TR. & S. R. KREUZER	.33	80.0'	726-562	12/5/84	M. & K. BERIGAN SEE MAP									
030	J. & M. GULLO	.33	80.0'	556-925		J. & M. GULLO	.33		733-456	4-1-85										
031	W. & B. ECKLES	.37	100.0'	491-694		W. D. & B. L. ECKLES	.37	100.0	720-396	10/11/84	B. ECKLES	.37	100'	818-797	9-19-88					
032	RE. GRANTHAM	.37	88.6	568-134	7-29-74	S. W. GRANTHAM			704-431											
033	C. PINKSTAFF			615-752	1-26-78	R. S., JR. & B. A. POST SEE MAP														
034	D. SARKO			621-49	4-5-78	E. E. Hummel			700-723	7-6-83										
035	J. & E. INNERS	.48	100.0'	505-216		J. J. & J. C. CAMPBELL SEE MAP														
036	T. & A. LANG	.46	105.0'	613-1168																
037	R. & W. LANDIES	.63	126.0'	675-435																
038	S. HORNICK	.42	120.08'	512-1059																
039	G. & D. DAULER	.48	126.3'	623-794																
040	M. & S. SUHADOLNIK	.43	110.0'	667-1145		M. A. SUHADOLNIK	.43	110'	775-183	12-19-86										
041	L. & E. STOEAN	.46	125.0'	667-1181		J. & B. GREAVES	.46	125.0'	877-1022	9-20-88										
042	R. PIRAS	.44	110.0'	609-27																
043	A. & L. ALLYN, JR.	.47	125.0'	591-516																
044	N. & P. CORRIGAN	.48	103.0'	661-278		R. & A. STARKEY	.48		694-729	1-31-83										
045	S. & M. NOBLE	.62	116.0'	509-498		E. S. S. INC. SEE MAP					A. R. SHAMAKIAN SEE MAP									
046	D. & D. KAVELISKI	.67	118.5'	556-379		D. & D. KAVELISKI	0.67	118.5'	753-155	2-14-86										
047	P. & H. JANDOSKE	.29	80.8'	666-65																
048	A. & C. & W. & D. ALLYN	.07	57.0'	395-314																
049	" "		.07	57.0'	395-309															
050	F. & M. JAVORICH	.23		671-1382		T. & M. OGLE	.23		812-871	7-1-88										
051	" "	0.17		50.0'	671-1382	" " "			50'	" " "	" " "									
052	R. BARTLETT	0.17		50.0'	608-597															
053	G. & P. FALLS	0.19		50.0'	345-129	M. S. & P. A. DEISCHL			706-749	11-7-83										
054	A. & H. NIKKILA			50.0'	254-54	A. M. & H. L. NAKKILA	.188	50.0	718-92	7/2/84										
055	S. N. BELLAMY	0.14		50.0'	551-411	T. & H. V. D. SEVER			745-411	9-18-85										
056	C. J. STEAD	.08	5.0'	674-1226	6-30-81	C. J. & A. STEAD	0.08	5.0'	756-1280	4-28-86										
057	E. STEAD	.17	50.0'	666-462		C. J. & A. STEAD	0.17	50.0'	756-1280	4-28-86										
058	R. & G. BAHR	0.19		50.0'	356-133															
059	M. ROSEUM	0.17		50.0'	519-299	R. A. & M. M. ELLIOT			50'	765-1213										
060	C. LUXENBERG 1/2 INT.	.17	50.0'	629-681	8-31-78	P. B. PROPERTIES	0.17	50.0'	756-199	4-15-86										
061	C. LUXENBERG 1/2 INT.	.17	50.0'	629-681	8-31-78	P. B. PROPERTIES	0.17	50.0'	756-199	4-15-86										
062	G. E. & E. M. LEBLANC	.17		50.0'	643-1023															
063	L. & H. TAPPE	0.17		60.0'	220-134	H. TAPPE SEE MAP														
064	G. & D. FULLER	0.17		60.0'	550-935	D. A. FULLER			705-1140	10-21-83										
065	J. & J. MORAVCIK			60.0'	637-488	K. A. MILLER & J. FARINACCI			730-13	2-21-85	K. W. & V. S. HALL			771-982	11-3-86					
066	W. & G. JANU	0.17		50.0'	220-231	S. J. CLARY			50.0	761-532										
067	L. & L. SNOW	0.17		50.0'	578-1330															
068	P. A. ADAMS	0.15		50.0'	669-1187															
069	HELEN NEELY	0.19		50.0'	607-1181															
070	K. & T. KEVER	0.30		50.0'	400-661	E. & T. KEVER			50'	817-777	9-19-88	E. KEVER		50'	918-142	9-23-88				
071	" "			50.0'	" "	" " "			50'	" " "	" " "	" " "		" " "	" " "	" " "				
072	F. & S. MARK	0.17		50.0'	342-157	F. & S. MARK			(731-1293)	731-1298	3-25-85									
073	P. & P. DRQUHART	.2		50.0'	661-1147															
074	" "		.092	24.5'	" "															
075	A. & M. STUKEY	1.041	71.80'	257-209		A. E. & M. C. STUKEY	1.042	71.80'	749-337	11-29-85	T. V. DEL VECCHIO	1.04	71.10'	804-001	3-7-88					
076	C. & M. BROWN	.70	116.3'	464-653																
077	L. M. THAYER	1.15	174.0'	537-1057	3-28-72	J. D. & S. D. IERSICH	1.052		740-382	7-8-85										
078	F. J. WARNER	.04	7.0'	593-1039		F. W. & J. E. WARNER	0.4	7.0	721-223	10/11/84										
079	" "		.45	80.8'	" "	F. W. & J. E. WARNER	.41	80.87	721-223	10/11/84										

PLAT. VOL. 14 - PG. 15
Par. # 1

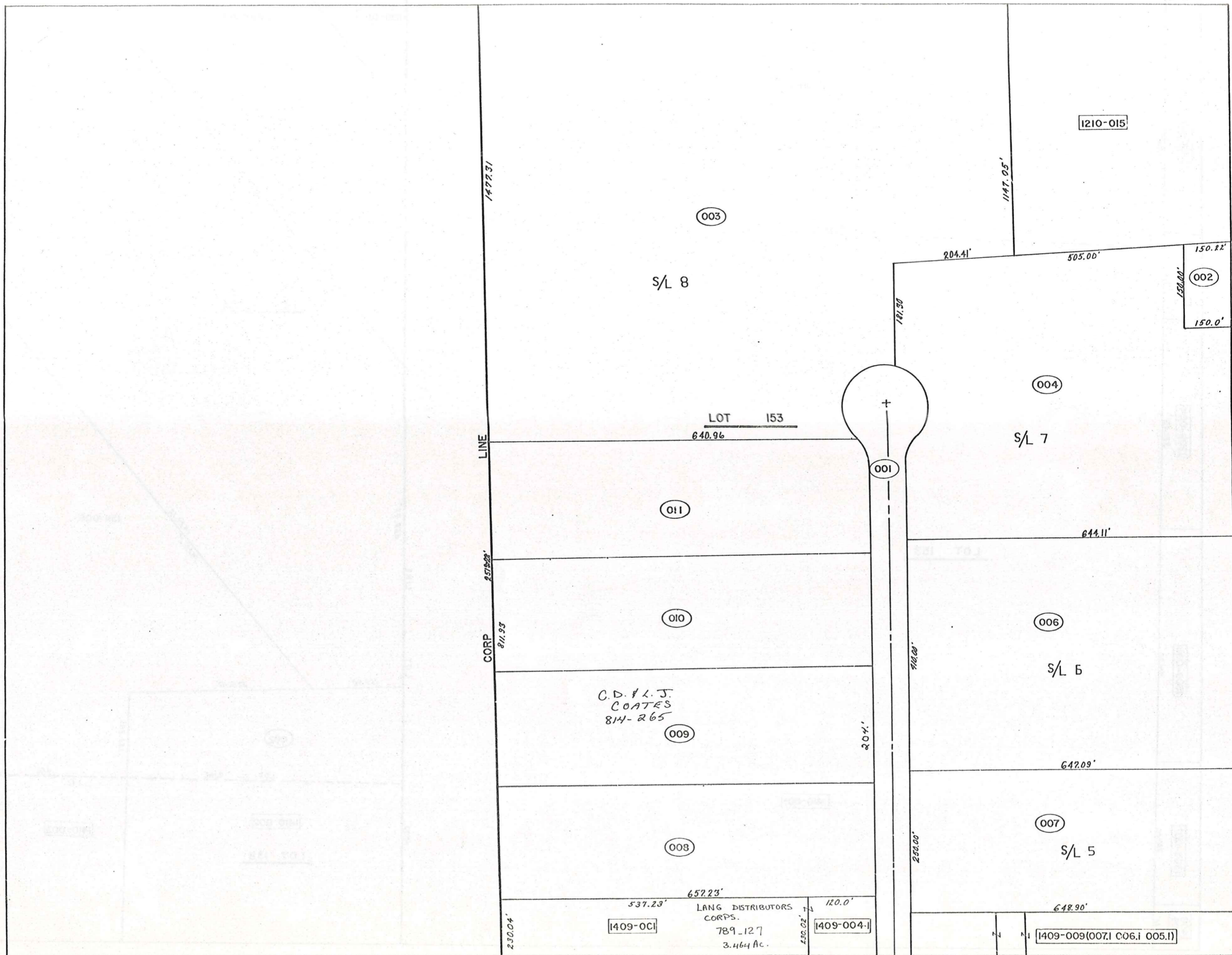
247-399
Bldg Ed. of CHARDON LOCAL SCHOOL
DISTRICT
51.12 AC

1212-053



4504.00 ±
HAMBDEN TWP.
CORP. LINE

PARCEL NO.	TRANSFERD TO	AC.	FT. FRT.	VOL. PAGE	DATE	TRANSFERD TO	AC.	FT. FRT.	VOL. PAGE	DATE	TRANSFERD TO	AC.	FT. FRT.	VOL. PAGE	DATE	TRANSFERD TO	AC.	FT. FRT.	VOL. PAGE	DATE
1213-083	W.L. PAINTER	.823	34.5'	593-506		PB PROPERTIES	0.823	34.5'	756-197	4-15-86										
084	DONNA PINZONE	.041		665-274		G.H. CURTISS			711-643		G.H. CURTISS			733-561	4-1-85					
085	"	.51	149.6'	"		"			"		"			"						
086	P.N. & P.M. STARK	0.03	10.5'	580-351	-75															
087	R.S. GERMAINE	.14		611-690		A.D. FULLER														
088	"	.30	95.0'	611-690		SEE MAP														
089	D.W. MUCHMORE	0.08	10.17	551-99		D.W. MUCHMORE	.30	90.0'	808-1120	5-13-83										
090	"	.16	42.8'	551-99																
091	J. WANTZ	.51	125.0'	613-442																
092	C. LUYENBERG 1/2 INT.	4.41	60.0'	629-682	8-31-78	PB PROPERTIES	4.41	60.0'	756-199	4-15-86										
093	P.F. WEBBER	.508	125.8'	661-203		J.C. & A.R. Schirm	.508	125.8'	715-892	5/22/84										
094	W.F. McCARTNEY	.50	121.0'	558-203																
095	L.P. BAKER	.11	30.0'	508-287																
096	"	.39	89.16'	508-287																
097	R.L. RATCLIFFE	.8	151.9'	631-231																
098	W.B. LOWE	0.23	.30	102.1'	414-677	W.B. LOWE			734-1015	4-3-85										
099	K.B. ENGEL	0.37	.30	102.1'	291-232	K.F. & B.N. ENGEL	.30	102.16'	724-1153	11/11/84										
100	I. ANDERSON	.37	102.1'	578-601		R.J. BECHKOWIAK	.372	102.1'	746-305	10/9/85										
101	J.M. PRINCE	.60	142.9'	587-498																
102	E.E. JOHNSON	.49	102.1'	225-167																
103	D. BEVAN	0.485		580-27		M.J.M. ROHR SEE MAP														
104	M. RICHMOND	.33	90.3'	282-351																
105	"	.074	20.0'	367-568																
106	D. & M. WALSH	.48	119.1'	480-90																
107	J.D. CAINE	0.53	119.8'	580-275																
108	I. HAUTER	.54	119.0'	443-1054																
109	S.E. MARX	.53	119.0'	391-450		S.L. & E.M. MARX	.539	119.07'	731-1299	3-25-85										
110	R.J. ARMSTRONG	.42	131.1'	667-194	8-7-80	J.A. ARMSTRONG	.42	131.1'	759-1196											
111	E. & A. NESI	.37	109.56'	593-184		E. & A. NESI	.37	109.56'	734-127	4-2-85										
112	E. BREDESON	.40	106.0'	316-629		W.F. & P. SCHMITT			691-1325		G.C. HRUSCH SEE MAP									
113	M.R. STONECIPHER	.40	100.1'	272-405		J.T. CAPPELLO	.40	100.1'	738-230	1985										
114	L. METCALFE 691-1316	.41	101.2'	356-84		S. HUMMEL & D. METCALFE JR.	.41	101.2'	739-722	1985	D.R. METCALFE, JR.	0.41	101.2'	766-306		S.A. METCALFE	.41	101.2'	818-1120	7-7-88
115	D.C. TAGUM	.44	101.2'	392-461		D.C. TAGUM *	.44	101.2'	734-423	4-2-85										
116	N. BURGESS	.49	107.4'	351-500																
117	M. ANDOLSEK	.384	90.0'	611-999																
118	H.D. GUNTER	.29	90.5'	617-1221		HENRY B. GUNTER			714-931	MAY '84										
119	D.D. TANDY	.43	139.9'	615-479		N.L. ISHEE	.4333	139.91'	670-525		J.L. & K.S. BROWN	.43	139.9'	749-265	11/27/85					
120	J.M. PRINCE	0.39	100.0'	587-498		D.J. & M.L. WALSH	0.39	100.0'	772-108	11-6-86	C. & N. KANGAS	.39'	100'	811-1236	6-23-88					
121	"	0.04	"	"																
122	"	0.15	"	"																
123	J.L. HEISER	.39	220.0'	463-848		J.W. SHIFFLER	.061.663-.449		777-809											
124	B. DEMKO	.27		391-529																
125	H.J.S. WILCOX	.48	101.7'	469-981																
126	S. & S. JOHNS	.51	100.7'	578-533		K. WILK			703-1358											
127	W.B. HANNA	.53	100.1'	345-406		W.T. & B.J. HANNA			735-41											
128	W.F. THRASHER	.95	124.6'	272-243		W.T. THRASHER SEE MAP														
129	D.W. MUCHMORE	0.047		582-1105	12-75															
130	P. STEENSEN GUBRIND 1/2 SW	.604	166.5'	669-662	11-7-80	1/2 SW D.C. SCHWAN	.604	166.5'	657-702		D.C. SCHWAN (Q.C.D)	0.604	166.5'	724-144	3-4-86					
1214-001	R.B. WALTER	.54	100.0'	629-1253		R.J. & J.M. GAHR	0.54	100.0'	764-1217											
002	R. & M. DICKASON	.43	99.7'	520-685		MA. DICKASON			709-1070											
*003	R.W. ALLYN	1.77	48.8'	502-271																
004	R.J. JUSTICE	.43	132.0'	558-86		E.C. & S.M. LAWRENCE	0.43	132.0'	766-157											
005	P.L. POPE	1.15	139.9'	291-264	661-944	L.R. POPE SEE MAP														
006	H. WICK	.54	115.5'	562-978	5-20-74															
007	S. LYNN	.56	93.9'	607-882		R.B. LYNN			703-902		J. & J. FURNAS SEE MAP									
008	R.D. MORGAN	0.92	9.02	552-1021																
009	VILLAGE OF CHARDON	11.68		532-1075																
010	"	.67		143-227																
011	W. & D. ALLYN + A. & C. ALLYN	6.46	866.3'	326-276																
012	R. & D. MORGAN	.27	35.0'	552-1021																
013	CHARDON VILL.			532-1075																
014	"			206-419																
015	"			143-227																
016	"			"																
*003-1	R.J. & M. GIFFELS	.698	163.7'	723-503	10/10/84															
*003-2	R. & J. JUSTICE	.36		723-592	10/11/84	E.C. & S.M. LAWRENCE	0.36		766-137											



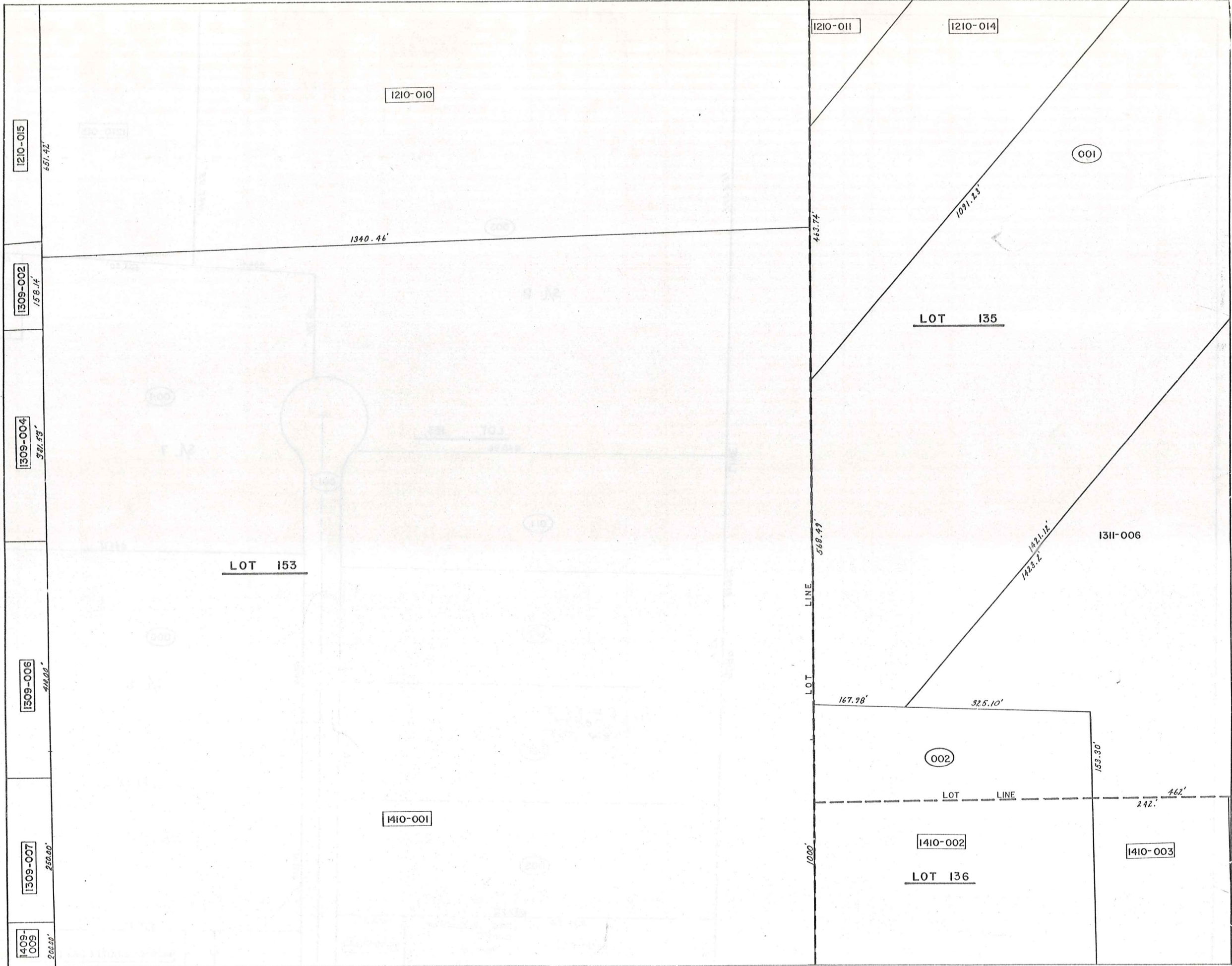
C.D. & L.J.
COATES
814-265

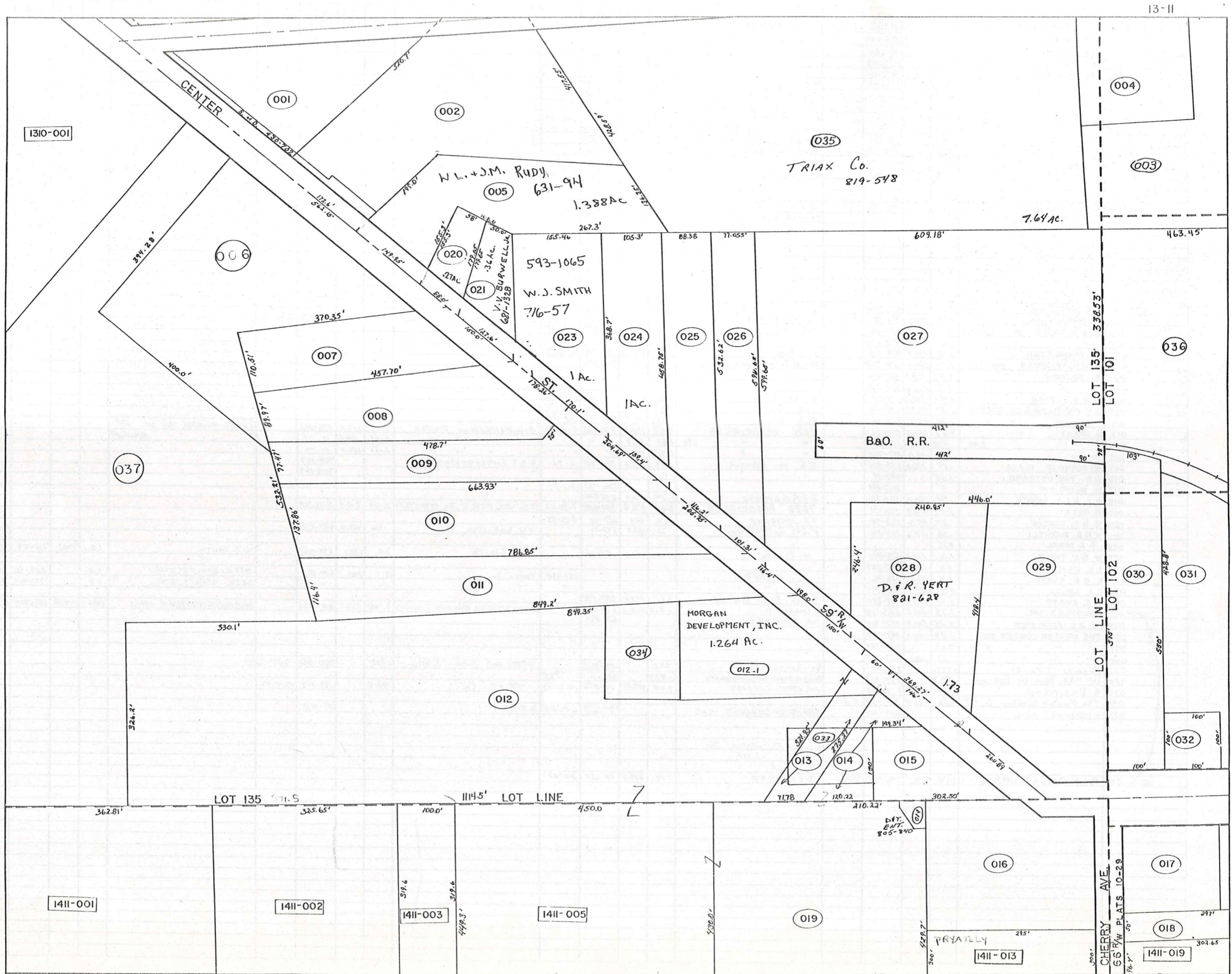
LANG DISTRIBUTORS
CORPS.
789-127
3.464 AC.

[1409-001]

[1409-004-1]

[1409-009(007| C06.I 005.I)]





1310-001

1411-001

1411-002

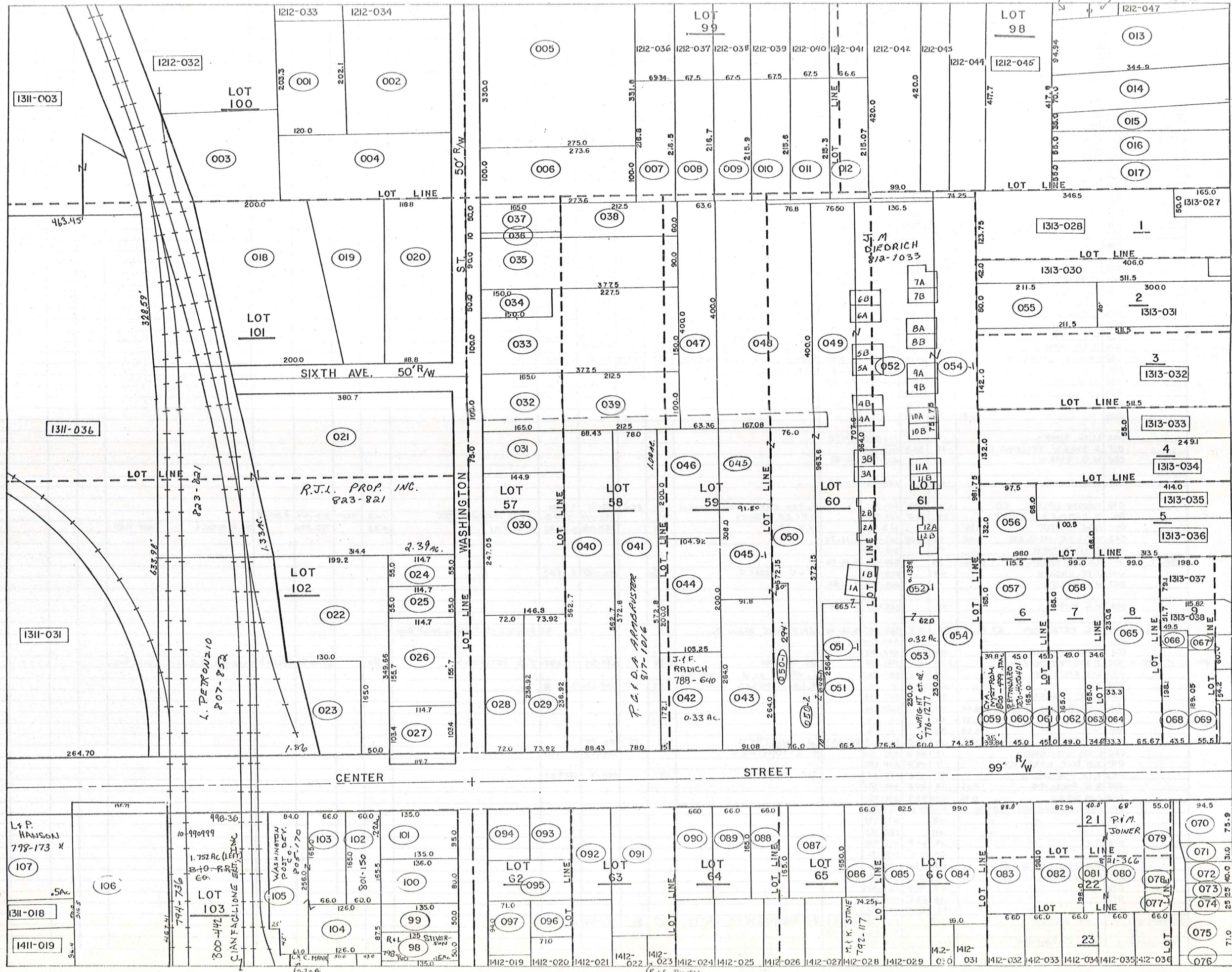
1411-003

1411-005

1411-013

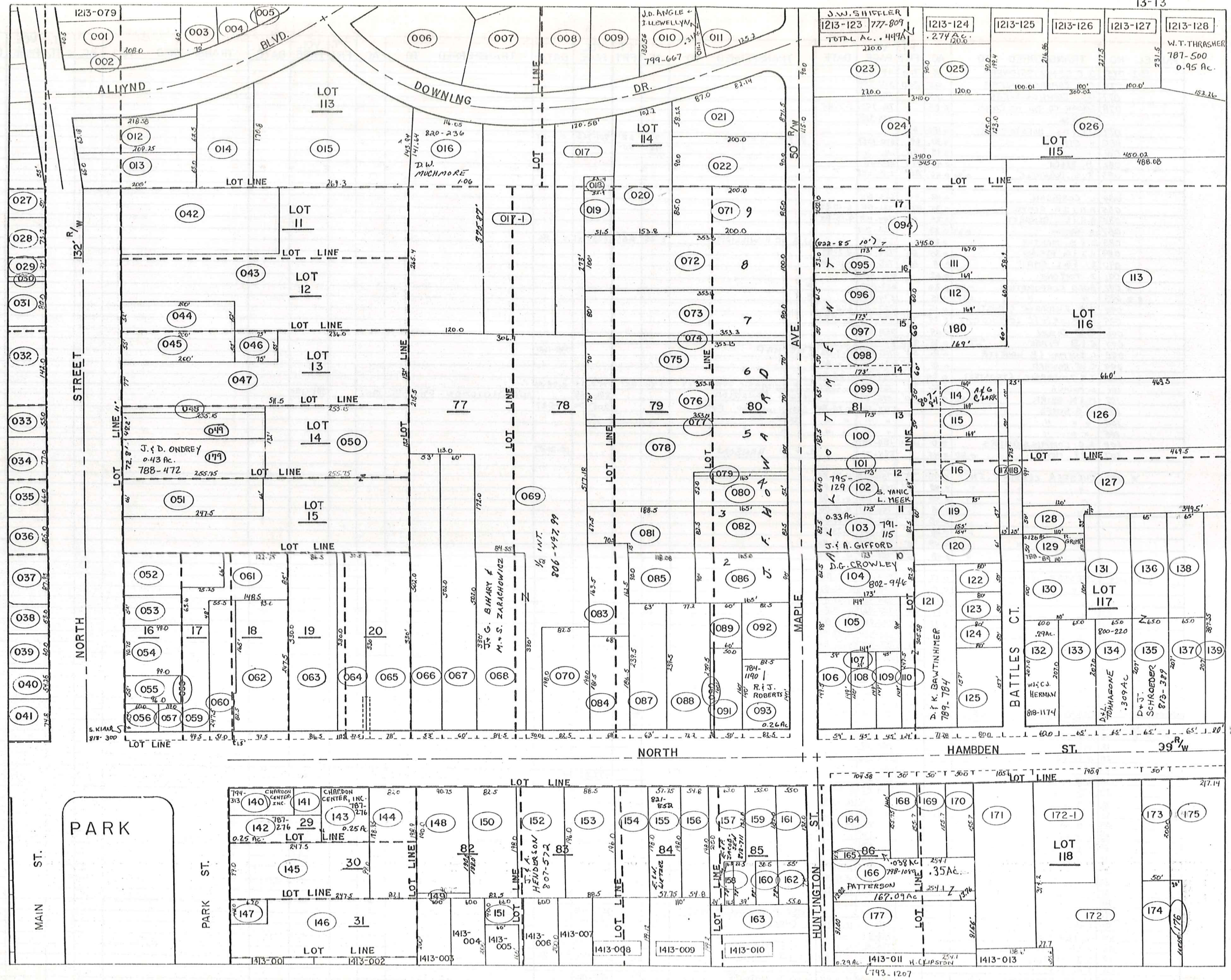
1411-019

PARCEL NO.	TRANSFER TO	AC.	FT. FRT.	VOL. PAGE	DATE	TRANSFER TO	AC.	FT. FRT.	VOL. PAGE	DATE	TRANSFER TO	AC.	FT. FRT.	VOL. PAGE	DATE
1309-001	L.R. BOSTWICK *	68.9	454.0	513-454		G. TIGER (2004)	7.002		657-862		(ool: Remainder in Roadway)	2.5349			
	G.O. BOSTWICK			502-84					657-864						
	M.T. WEARD			537-526											
002	CHARDON VILL.	.53	158.1	515-451											
* 003	SAME as 1309-001	29.98		10-61		M.T. WEARSCH (QCD)	29.98		670-1232						
* 004	"	7.02		10-61		GERARD FITNESS & RACQUET CLUB	7.02		661-672						
* 005	"	12.82		"	split into:	00B, 009, 010, 011									
* 006	"	6.08		"		VI-CON WELDING & FABRICATING Co.	6.076		585-1224	Mar. '76					
* 007	"	3.72		"		A. Lang & R. Syle 599-1024	3.72		579-1826		W. LANG	3.72		653-368	8/22/79
* 008	M.T. WEARSCH	3.084		611-1232		LANG DISTRIBUTORS CORP	1.54		617-761		J.C. WEARSCH JR INT			676-1232	729-340
* 009	Parkway Co.	3.093	104	673-1085	25-1240	WHEELING TRUING TOOL CO.			661-1216		C.O. & L.J. - COA 725	3.09	204	814-265	
* 010	Parkway Co	3.103		625-1181		ELASTOCHEM			661-565	11-3-80					
* 011	Tes Ann	3.041	1.99	631-725		R.E. Cseplo	3.041	1.99	681-626	9-14-82					
012															
1310-001	P. & H. MERKEL	15.5		480-154		J. M. D'FINI	15.53		653-896						
002	EVANS REALTY ASSOC.	1.841				CENTER SIX CORP.	1.841		775-921	12-29-86					
1311-001	J.H. SINES INC	1.0		520-885											
002	R. POGORZELSKI	2.68	172.6	237-102		F.A. JR & REV. MS. & F.W. DYRCZ	2.68	172.6	643-402		F.A. DYRCZ	2.68	172.6	721-231	10/11/84
003	A. B. S. SALES CO. 9.65 + 1.00	10.6		480-582		ARSHIRE DEVEL.	4.061		619-1238	3-31-78					
004	"	1.05		478-270											
005	P.L. HAMBLETON	1.38	149.9	519-708		LI & S Buds	1.38	149.9	519-707	9/26/79					
006	M. & H. FREIDMAN 10.00 + 6.44	16.31	562.1	532-908		M. & H. Friedman Co.			712-37						
007	T. PRATELY	1.04	150.0	502-206											
008	"	1.3	128.0	502-208											
009	G. & B. LITTON	1.16	204.0	299-12		L. Ratcliffe	1.16	204.0	576-1388	6-27-75					
010	A.D. GROSSMAN & D.L. CALVIN	2.22	205.7	459-78		ULE CO.	2.22	205.7	559-1139	3-16-74					
011	"	1.79	116.4	453-612		ULE CO.	1.79	116.4	559-1137	3-16-74					
012	M. SPILKY	9.47	150.0	550-72		7620 ASSOCIATES	9.47	150.0	574-402	1-30-75	A.D. Wolfcale Jr. Trustee	9.47	150.0	576-702	
013	"	4.08	60.0	550-72		"	0.98	60.0	"	"	"	0.41	60.0	"	SPLIT MORGAN DEV. INC. MAP SEE pg 1311
014	"	.51	146.0	553-409		"	0.51	146.0	"	"	"	0.51	146.0	"	
015	WEDGEWOOD PLAZA	.59	200.0	537-391		D.B. Van Ostrand	0.59	200.0	589-349	6-76	D & T Enterprises			709-154	
016	D.B. VAN OSTRANO	1.54		443-79							"			709-154	
017	M. MCGREGOR	.5		208-131					726-1025	10-6-84					
018	P.J. & L.H. SIDOTI	.34	50.0	538-236		J. & P. Gamiere	.34	50.0	576-832						
019	M. SPILKY	3.69	210.2	550-71		7620 ASSOCIATES	3.69	210.2	574-402	1-30-75	A.D. WOLFCALE, JR. (TRUSTEE)	3.69	210.2	576-702	
020	S. & D. ZOSZAK	.27	88.0	283-74		D.A. JASTROM	.27	88.0	688-720	8-26-82					
021	V. & B. BURWELL	.36	127.0	277-84		V. & M. Burwell Jr.	.36	127.0	547-71		V.V. BURWELL JR.	.36	127.0	681-1328	
022	? A PARCEL	0.16													
023	W. B. G. TIMKO	1.0	170.1	423-894	11-	G. Timko	1.0	170.1	574-950		W.J. Smith	1.0	170.1	593-1065	5/29/84
024	L.L. MAYLE	1.0	138.4	491-649											
025	E. & B. KNAPP	1.0	116.2	228-96		E. KNAPP				657-465	Vikram Sider	1.0	198	671-62	DEER REALTY, INC. 4-2-86
026	B.A. KNAPP	1.0	101.3	435-991		"				"	"	1.0		755-801	4-2-86
027	C.E. KNAPP	1.61	188.0	185-220		Grand River Hardware	6.61	198.00	587-1024						
* 028	FOODPLEX INC.	1.73	269.2	553-1312		V. GILOTTI	1.738	269.2	647-592		COUNTY NATIONAL BUILDING COMPANY	1.738	269.2	647-805	BANK OF NORTHERN OHIO 6-29-83
029	W. B. C. FISHLIGH	2.25	200.8	551-704		W. FISHLIGH			678-854						
030	THE MENTOR LUMBER CO	1.29	100.0	453-389											
031	"	3.06		453-389											
032	"	.23	100.0	453-389											
033	Peoples S.F.L. Co.	.732		575-241		RE-RECORDED	.332		578-363		MORGAN DEV. INC	.332		800-551	801-281
034	1st Nat. Bank of Burton	.493		578-368		Board of Grand Co. Commissioners	0.923		582-1	75					
035	R. DICKINSON	7.64	956.75	528-732		L.R. ERIE COLLEGE	7.64	956.75	201-1066	12-30-37	TRIAx Co.	7.64		279-348	10-14-88
036	The Mentor Lumber Co. 020	6.76	220	587-930	4-29-76				680-1124	6-25-82	G.M.H.A.			692-1025	
037	N. Borowski trustee			623-395		TRANSCON BUILDERS, INC.			7-1165						
						X. SPAIN & M. HENDERSON 1/2									
						MARLE D. SCHEFFER 1/2									
						MARLE ANN 1/2									
* 028	R.C. HUGHES & K. LYERLY	1.73	269.2	746-1071	1985	D & R. YERT	1.73	269.2	921-628	11-21-88					



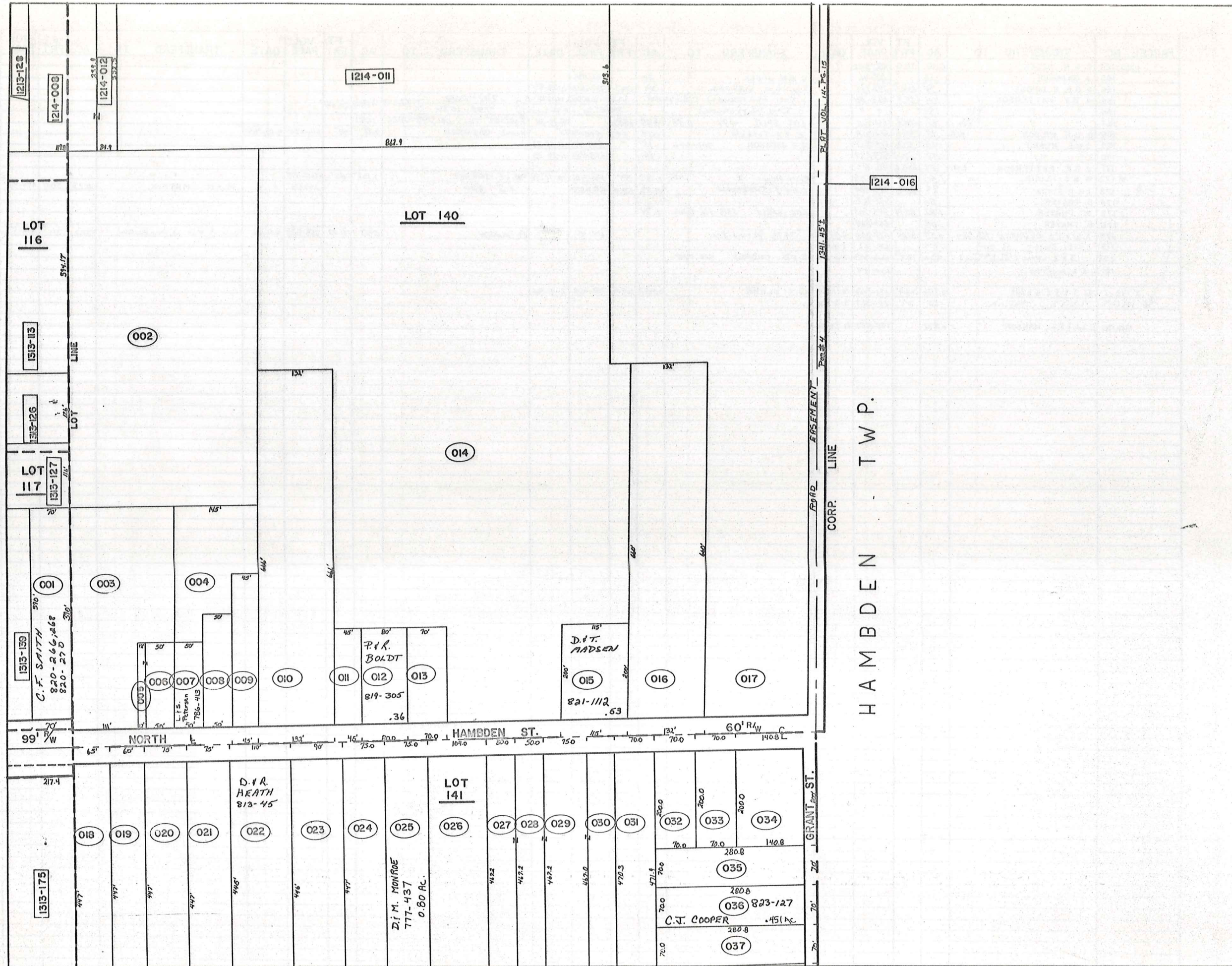
PARCEL NO.	TRANSFERD TO	AC.	FT. FRT.	VOL. PAGE	DATE	TRANSFERD TO	AC.	FT. FRT.	VOL. PAGE	DATE	TRANSFERD TO	AC.	FT. FRT.	VOL. PAGE	DATE	TRANSFERD TO	AC.	FT. FRT.	VOL. PAGE	DATE
1312-001	CHARDON RUBBER CO.	.56		254-198																
002	"	.85		266-266																
003	"	.67		223-423																
004	"	.79		223-423																
005	BALL BROTHERS CO. 2.49	2.11	330.0'	435-718																
006	W.G. RIMES	.63	100.0'	665-950	7/1/80															
007	W.G. RIMES	.35		665-950	7/1/80															
008	E. PETERSON 0.33	.34		278-217																
009	D. C. MEEK	.33		576-66																
010	P. L. STREET	.33		520-261	3-5-71	K.L. & N.A. BARICK	.33		578-1079											
011	L. M. FERRELL	.33		707-904																
012	T. M. OGLE	.33		362-548		T. H. & M. A. OGLE	0.33		719-294	7-25-84										
013	M. R. TUTTLE	.70	95.11'	680-132	12-4-81	R.C. & B.J. ERICKSON	.70	95.11'	747-533	10-29-85										
014	T. L. BARICK	.56	70.0'	553-1038		J. R. TINCHER	.56	70.0'	719-1200	10/11/84										
015	I. M. SMITH 0.34	.36	55.0'	221-325		D. M. & E. M. PESKA	.34	55.0'	719-278	7-25-84										
016	P. D. HUGERSHOFF 0.48	.47	55.0'	509-1021		P.H. & D.M. HUGERSHOFF	.55		733-111	3-27-85										
017	R. D. NUNNALLY	.47	55.0'	637-931		R. D. NUNNALLY			734-1059	4-3-85										
018	CHARDON RUBBER CO. 1.39	1.34	200.0'	142-514																
019	"	0.63	.69	192-514																
020	"	.80	291.5'	192-514																
021	CARSON-WALES CO. 2.34	2.39	300.0'	669-562	11-7-80	R.J.L. PROP. INC.	2.39	300'	883-821	12-30-88										
022	F. SLAVEC	1.10	50.0'	578-603		W.M. P. TOBBE			741-675	23/6/85										
023	T. PRAYTELY 0.50	.34		502-206	4-17-69															
024	H. KIEBLER	.1445	55.0'	617-427	2/17/78															
025	L. J. CROW	.1445	55.0'	625-605	7-21-78	L. D. CROW			770-390	10-8-86										
026	R.H. & C. WEIDIG	.39	155.7'	611-850																
027	"	.27	103.4'	"																
028	H. E. KNAPP	.40	72.0'	220-302		UNITED STATES POSTAL SERVICE	.3924	72.0	715-898	5/23/84										
029	R. B. MOSES	.40	73.92'	485-444	8/11/84	UNITED STATES POSTAL SERVICE	0.4111	72.00	714-1236											
030	CARSON-WALES CO.	.83	247.05'	669-562	11-7-80	UNITED STATES POSTAL SERVICE	.83	247.05	717-81	6/15/84										
031	"	.25	75.0'	669-562	11-7-80	UNITED STATES POSTAL SERVICE	.25	75.0	717-81	6/15/84										
032	W.G. RIMES	.38	100.0'	665-950	7-1-80															
033	"	1.13	100.0'	"																
034	"	.17	50.0'	"																
035	"	0.81	78	90.0'	"															
036	W.G. RIMES		10.0'	665-950	7/1/80															
037	G. RIMES TRUCKING CO.	.19	50.0'	665-950																
038	W.G. RIMES	.33		665-950	7-1-80															
039	W.G. RIMES	.49		665-950	7-1-80															
040	CARSON-WALES CO.	1.14	88.4'	665-247		UNITED STATES POSTAL SERVICE	1.14	88.4	717-81	6/15/84										
041	M. TEMPLE & D. BEIER	1.03	78.0'	669-448		J.P. & D. GREAVES	1.02		692-475	12-10-82	R.F.D. ARMBRUSTER	1.03	78.0'	817-1016	9-20-88					
042	H. F. LEYDE 0.26	.41		223-30		W.K. FRY	.33		683-1230	3-26-82	B. M. FRY	0.33		763-820		J.F. RADICH	SEE MAP			
043	T. J. & Y.E. MULLEN 0.50	.55	91.08'	565-1011	7-16-74															
044	J. F. RADICH	.48		516-580																
045	S.G. PETERSON ET AL.	.64		565-1006	4-26-74															
046	J. F. RADICH	.48		678-1287		J. + F. RADICH	1.087/2508		683-1228	3-26-82										
047	W.G. RIMES			665-950	7-1-80															
048	W.G. RIMES	1.90		665-950	7-1-80															
*049	S.G. PETERSON ET AL.	1.30	10.0'	565-1006	4-26-74	HOPLE GROVE BLDG, INC.				4. 93	*See Vill. SA. Condition Next Page									
050	"	1.00	74.0'	565-1006	4-26-74															
051	A.R. HUBBARD	.39	64.5'	552-1212																
*052	J. S. PETERSEN	2.70	76.5'	591-538		D.I. FREEMAN	2.70		692-913	4/23/82	J. S. PETERSON	2.70		672-15	4/21/85	*See Vill. SA. Condition Next Page				
053	D.I. FREEMAN	.32	60.0'	589-546		C. WRIGHT et al.	SEE MAP													
054	"	1.67	74.2'	"		R. J. D. MOSES	1.67	74.2'	769-124	9-29-86										
055	W. C. JOHNSON	.39		520-558																
056	L. R. RITONDARO 0.66	.45		460-101																
057	"	0.37	.41	"																
058	"	0.25	.38	"																
059	G. SANGRIK 0.13	.15	39.8'	565-1129	8/6-497	C.A. NYSTROM	.13	35'	800-497											
060	L. R. RITONDARO	.17	45.0'	582-153		R. RITONDARO			582-153	780-400										
061	J. B. & C. SARANEY	.17	45.0'	678-525																
062	E. J. SCHOFIELD	.19	49.0'	200-97		J. C. HENDRIX	.19		700-4	6/29/83										
063	R. E. PHILLIPS 0.06	.13	34.6'	320-291																
064	F. M. DORN 0.06	.075	33.3'	315-90																
065	CHARDON SAVINGS BANK	.674	65.67'	484-864																
066	"	.04		477-831																
067	"	.04		265-192																
068	"	.19	49.5'	477-831																
069	"	.20	55.6'	265-192																
070	ASSEMBLIES OF GOD	.17	75.9'	395-26																
071	G. C. COMMISSIONERS	.07	31.0'	519-765																
072	"	.08	40.0'	551-468																
073	"	.05	25.0'	553-808																
074	"	.05	25.0'	491-584																
045-1050-1045-1	R. K. GIBSON	0.588		696-876	4-20-83	R. K. GIBSON & J. S. VATTY	.588	30'	747-510	10-29-85										
050-1	"			696-876	4-20-83															
052-13049-1	A. G. CARNEGIE	.201		691-917																

PARCEL NO.	TRANSFERRED TO	AC.	FT. FRT.	VOL. PAGE	DATE	TRANSFERRED TO	AC.	FT. FRT.	VOL. PAGE	DATE	TRANSFERRED TO	AC.	FT. FRT.	VOL. PAGE	DATE	TRANSFERRED TO	AC.	FT. FRT.	VOL. PAGE	DATE
1312-075	G. C. COMMISSIONERS	.16	71.0	491-584																
076	C. C. COMMISSIONERS	.05	200	502-789																
077	G. C. COMMISSIONERS	.05		491-584																
078	GEORGIA CO. BD. OF COMM	0.02		744-790	5-2-84															
	R. VESE			556-308																
079	W.C. I.D.L. HOFSTETTER	0.186	65'																	
080	H. STRONG	0.31	68'	670-1327		P.M. JOINER	.31	68'	821-366	11-16-88										
081	" "	0.18	40'	" "		" "	.18	40'	" "	" "										
082	M. BEECH	0.40	87.9'	312-416																
083	E. S. BUSHNELL	0.36	88'	208-488																
084	L. CORRIGAN	0.48	99'	663-615																
085	B.R. J.A. CAMPBELL	0.35	82.5'	731-555	3-13-85															
086	R.H. I.L.L. BENNETT	0.25	66'	744-1119	9-13-85															
087	H. NOVAK	0.33	38	653-34																
088	D. J. S. MARTHE	0.25	66'	538-11		W.B. I.C.H. WILLIAMS	0.25	66'	773-947	12-2-86										
089	H.J. G. ADRIAN	0.25	66'	734-89	4-2-85															
090	D.L. G.L. SMITH	0.25	66'	728-354	1-10-85															
091	D. PINZONE	0.62		676-480																
* 092	BOZO CORPORATION	0.48	0.26	629-833																
* * 093	" "	0.17	0.15	574-674																
094	J.R. ZNIDARSIC (TRUSTEE)	0.15		757-37	4-28-86															
095	C. EISLER (T.I.C. LEASING CO.)	0.25	74'	695-635	3-17-83															
096	B.E. DIXON	0.09		758-807																
097	E.B. PFABE	0.08	94.0	247-552																
098	L. INEMAN I.B. HAUETER	0.15	50'	708-496	12-7-83	SEE MAP				798-160										
099	C. E. HOWARD	0.15	50'	736-1194	5-6-85															
100	J.R. ZNIDARSIC (TRUSTEE)	0.24	80'	757-37	4-28-86															
101	S. MODICA	0.30	95'	754-1272	3-25-86	J.R. ZNIDARSIC (TRUSTEE)	0.30	95'	757-37	4-28-86										
102	M. I. N. BURR	0.22	60'	613-21		NELLA PAVARINI			801-148		WASHINGTON POSTING CO.			801-150						
103	W. G. RIMES			713-1177	4-20-84	WASHINGTON POST DEV. CO.			805-170	3-15-88										
104	" " "			" "	" "	" "			" "	" "										
105	" " "			" "	" "	" "			" "	" "										
106	G.C. COMMISSIONERS	2.0	166.4	180-287																
107	M. I. MOYER	0.50	0.45	224-71		L + P HANSON			*	10-26-87										
* 092	CHESTER LEASING, INC.	0.48	75'	756-958	4-21-86															
"	" "	0.48	75'	756-958	4-21-86															
"	" "	0.48	75'	756-958	4-21-86															
"	" "	0.48	75'	756-961	4-18-86															
"	" "	0.48	75'	756-967	4-21-86															
"	" "	0.48	75'	756-964	4-23-86															
"	" "	0.48	75'	756-958	4-21-86															
"	" "	0.48	75'	756-958	4-21-86															
* * 093	CHESTER LEASING, INC.	0.17	75'	756-958	4-21-86															
"	" "	0.17	75'	756-958	4-21-86															
"	" "	0.17	75'	756-958	4-21-86															
"	" "	0.17	75'	756-961	4-18-86															
"	" "	0.17	75'	756-967	4-21-86															
"	" "	0.17	75'	756-964	4-23-86															
"	" "	0.17	75'	756-958	4-21-86															
"	" "	0.17	75'	756-958	4-21-86															
051-2	J. S. PETERSON	0.201		697-620	4-21-83															
054-1	MAPLE GROVE BULD. INC.	1.082			4-28-83	* SEE VILL. SQ. CONDO'S ~ NEXT														
049-052-054-1	VILLAGE SQUARE CONDO'S	VOL. 14-	PGS. 94		TO 97	- J. M. DIAMORICH				8/2-1033										
1A	VERA M. GARLAND			727-396	12-17-84															
1B	M. HEALEY			705-79																
2A	J. K. S. PETERSON			726-1038	12-11-84															
2B	" "			" "																
3A	G.E. FINA			759-511		E. M. PUZDER				777-886	12-31-86									
3B	LYNN L. MILLER			739-823	6-24-85															
4A	P.M. DODGE			750-974	12-27-85															
4B	J.H. MILLER			707-1095																
5A	S.M. WHEELER			721-1021	10-10-84															
5B	L. SANGRIK			706-935		A.L. DUNN				793-76	8-17-8									
6A	M.I.H. HARDER			707-670		M.L. & H.C. HARDER				709-1068	10-8-86			715-616		M.L. HARDER				716-710
6B	R. SVOBODA			707-320																
7A	R. TUTTLE			706-697	11-7-83	J.A. LITTLE				816-986	9-2-88									
7B	K. SWITZER			717-471	6-21-84															
8A	J. S. PETERSON			726-1038	12-11-84															
8B	" "			" "																
9A	P. VESE			707-216		P. VESE, P. CARROLL, R. VESE					767-1088									
9B	J. K. S. PETERSEN			726-1038	12-11-84	L. CHUNAT					784-1146									
10A	L. MEADOWS			741-938	7-31-85															
10E	J. K. S. PETERSEN			726-1038	12-11-84	KIP FORMENT					819-1953	10-24-88								
11A	S. J. TRYBUS			722-54	10-10-84	H.E. & B.M. RIEDEL					769-160	9-30-86								
11B	T.N. DIROSA			742-356	8-7-85															
12A	J.K.S. PETERSEN			726-1038	12-11-84	W.E. T. LAPOINTE					784-185									
12B	" "			" "	" "															



PARCEL NO.	TRANSFER TO	AC.	FT. FRT.	VOL. PAGE	DATE	TRANSFER TO	AC.	FT. FRT.	VOL. PAGE	DATE	TRANSFER TO	AC.	FT. FRT.	VOL. PAGE	DATE	TRANSFER TO	AC.	FT. FRT.	VOL. PAGE	DATE	
1313-001	K. & M. MILLER	0.40	29	60.5	180-19	K. & M. MILLER			704-163		M. MILLER			771-231	10-28-86						
002	A. & W. ALLYN																				
003	R. & J. WANTZ	0.30	27	70.0	513-288	F. & J. WARNER	0.27	70.0	673-1037		F.W. + J.E. WARNER	0.27	70	721-223	10/1/84						
004	G.G. ALLYN	0.24	27	73.03	218-245																
005	" "	0.24	27	49.0	218-245																
006	J. BREDIGER	0.34			325-619	H.E. INDERLIED	0.34		675-1051	6/30/81											
007	L. & C. MILLER	0.40			388-60	L.C. MILLER	0.40		733-884	4-1-85											
008	R. & S. LEHMAN	0.35			325-329						G.A. + K. DORN			744-136	9-3-85						
009	BO. TO ASS. OF GOD	0.39			538-1344																
010	K. & D. BENA	0.29			509-289	K. J. BENA	0.29		682-918	2-12-81				732-111	3-2-85	MARGARET BACH (775-114-287)	0.41	1.022	6-23-86	AC. P. 200	
011	" "	0.39			502-916	K. J. BENA	0.43	89.3	682-920	10-1-82	D.M. + K.J. BENA	0.43		732-115	3-26-85	LOWELL W. HANSON	0.374		775-120	12-18-86	
012	G. HANNA	0.32	306	63.18	174-281	W.H. + L.H. JACKSON	0.306	63.18	690-111												
013	J. & B. GORE	0.30	65.0		400-224	J.A. + S.A. ILLERSICH	0.30	65.0	684-61		J.A. SA ILLERSICH	0.30		734-1246	4-3-85						
014	D. & D. RONYAK	0.35			409-365	R.T. Swartz	0.35		587-1164		R.T. SWARTZ	0.35		734-817	4-2-85						
015	H. & M. VAN GORDER	1.3			257-157	M.A. VAN GORDER			686-1237	6-28-82	J.R. ZNIDARSIC	1.3		767-281	9-5-86						
016	D. & D. MUCHMORE	1.07	118.05		551-1018	D.C. Muchmore			611-746	3/17/88	D.C. MUCHMORE			737-831	5-20-85	D.W. MUCHMORE	1.06	16.05	620-286	10-27-88	
* 017	J. & G. COLVIN	1.75			251-353	G.R. COLVIN			647-34												
018	" "	0.03			277-49	" "															
019	" "	0.10			377-101	" "															
020	W. & D. CHAPMAN	0.52	102.2		537-766	SUR. DEEP	0.52	102.2	578-972		G.W. TEMPLE	0.52		735-1001	4-15-85						
021	D. & M. SMITH	0.42	87.15		248-29	J. SANGRICK	0.42	87.15	559-76	1-11-74											
022	F. & L. CSIZMA	0.41	90.0		248-41	F.L. CSIZMA	0.41	90.0	691-150	11-05-82	L. CSIZMA	0.41	90'	769-1126							
023	A. & T. HASSE	0.45	90.0		502-880	SUBVORSHIP DEED			657-572		T. HASSE			746-161	1985						
024	D. & R. HUMMELL	0.80	115.0		444-910	D. & R. HUMMELL	0.81		700-1245	3-11-85											
025	B. M. DEMKO	0.25			477-74																
026	D. & R. HUMMELL	1.21			278-25	H. & S. WILCOX	1.21		568-810	9-6-74											
027	P. PENTEK	0.19	50.0		484-208																
028	R. & J. POLSON	1.06	1.26	73.7	550-553	S.J. SARANITI			736-874	4-30-85	R. + M. AGGEN	1.31		736-876	4-30-85	C.B. + P.L. MILES	1.31		775-51	12-18-86	
029	J. & A. SANGRIK	0.24	0.08	37.0	358-351	G. SANGRIK	0.24	0.08	565-1149	7-23-74	W. L. ARONIN	0.255		722-758	10/11/84	W. L. ARONIN					
030	H. & O. SCHULTZ	0.26	41		552-772																
031	W. & C. JOHNSON	0.55	80.0		489-174																
032	W. & F. SARGENT	1.50	1.67	142.0	520-597	W. W. + F. SARGENT			734-453	4-2-85											
033	C. & B. MCGUNNIGLE	0.33	52		531-293	B. A. MCGUNNIGLE	0.33	55.0	695-1429	3-30-83											
034	R. & M. BYROM	1.24	77.0		485-231																
035	N. & K. LEGGETT	0.83	66.0		509-637																
036	H. & K. BOSTWICK	0.50	98	55.0	243-500	F. Bostwick	0.50		665-6												
037	D. & M. McQUISTION	0.38	87.85		391-45	D.E. + M.C. McQUISTION	0.377	87.95	718-545	7/11/84											
038	CHARDON SAVINGS BANK	0.26	53.0		453-287																
039	" "	0.14	60.0		300-311																
040	" "	0.12	54.25		481-589																
041	" "	0.16	74.8		242-45																
042	K. & C. GRAYDON	1.0			538-1207	R. W. LANDIES	1.0		559-184	3-29-74	R. W. LANDIES			617-123		K. I. D. LANDIES			677-1149	5/11/83	
043	B. VANORDER	1.60	0.43		201-911	BANK OHIO			667-121	10-1-80	Banc Ohio National Bank			697-1147							
044	" "	0.10	24	52.0	186-115						W. S. Green			705-115							
045	F. L. GRAU	0.25	55.0		239-192																
046	" "	0.085			" "																
047	E. DREYER	1.23	1.21	77.0	427-400																
048	" "	0.06	11.0		" "																
049	H. N. SKINNER	0.80	0.45	71	121.0	LOT SPLIT SEE 179	0.80	(Remaining)			H. N. + N. SKINNER	0.34	121.0	716-536	6/15/84						
050	V. M. PARSON	1.96	1.96		492-97																
051	C. & E. HUMMEL	0.37	66.0		278-559	E. Hummel			704-736		D. M. + E. T. ONDREY	0.38	66.0	720-268	10/11/84						
052	C. H. HIRST	0.19	28		469-370						D. M. YEATER	0.29		599-40		D. M. YEATER	0.29		734-1267	4-3-85	
053	CHARDON METH CHURCH	0.12	52.0		218-574	R. S. DARLING			611-491												
054	W. & R. LEAMAN	0.20	21	80.75	523-261	E. Smith	0.21	90.75	578-562												
055	I. BETZER	0.16	12	55.0	221-2	G. BARNUM			630-1115	9-15-78	B. F. + G. A. BARNUM	0.16		731-781	3-20-85						
056	R. HAMILTON ETAL	0.07	0.25	60.0	520-661	R. S. ERW. HAMILTON			677-1850	5/13/83	R. C. Berkeley			679-1189		S. KJAAR	0.025	60.0	88-300	9-27-88	
057	MIDLAND TITLE	0.06	0.05	39.0	552-70																
058	K. MILLER	2.55	165		186-85																
059	A. M. LANG	0.33	23	49.5	513-202	ROYCE E. + BETTY L. RENHART	0.33	49.5	580-53	" 75	WILLIAMSBURG PROPERTIES	0.23	49.5	645-24							
060	BERTKE INTERPRIZE	0.33	31	51.0	534-25																
061	CHARDON METH CHURCH	0.32			218-574	R. S. DARLING			619-44												
062	J. & J. SCHULTZ	0.50	54	97.5	513-228	C. Matz	0.50	97.5	578-1066	8-19-75	K. & K. MASSHART	0.50	97.5	541-117		K. L. MASSHART	0.50	97.5	773-1029	12-13-86	
063	D. & J. SPANGENBERG	0.75	66	86.5	460-87																
064	E. G. GASE	0.50	38	50.0	200-418	R. G. BARTLETT + E. G. BURK			597-1013		N.A. DUPAY			675-575							
065	W. A. MALLULA	0.50	59	78.0	300-522	W. A. + F. M. MALLULA	0.51		731-2741	8-15-85				675-575							
066	G. F. BARTLETT	0.36	61	53.0	509-13	W. A. + D. M. CARLSON	0.61	53.0	717-872	8/27/82	JOHNSON			717-872		S. M. JOHNSON SR.	0.61	53'	750-307	12-19-85	
	G. LITT				508-715																
067	S. M. JOHNSON	0.69	60.0		531-248																
068	N. E. ROSENE	0.64	84.5		477-202	D. L. ROSENE			670-1548		J. E. + G. E. BIHARY			774-221	12-9-86	S. M. JOHNSON SR.	0.69	60'	750-307	12-19-85	
069	C. & R. ROSENE	2.76	274	30.0	491-841	D. L. + R. F. ROSENE	2.76	30'	773-139		J. E. + G. E. BIHARY	2.76	30'	774-229	12-9-86						
070	R. & G. LOVELAND	0.33	38	82.5	485-878																
071	F. & A. HUTTER	0.39	39	85.0	239-90	Agnes I. Hutter	0.39	85.0	68												

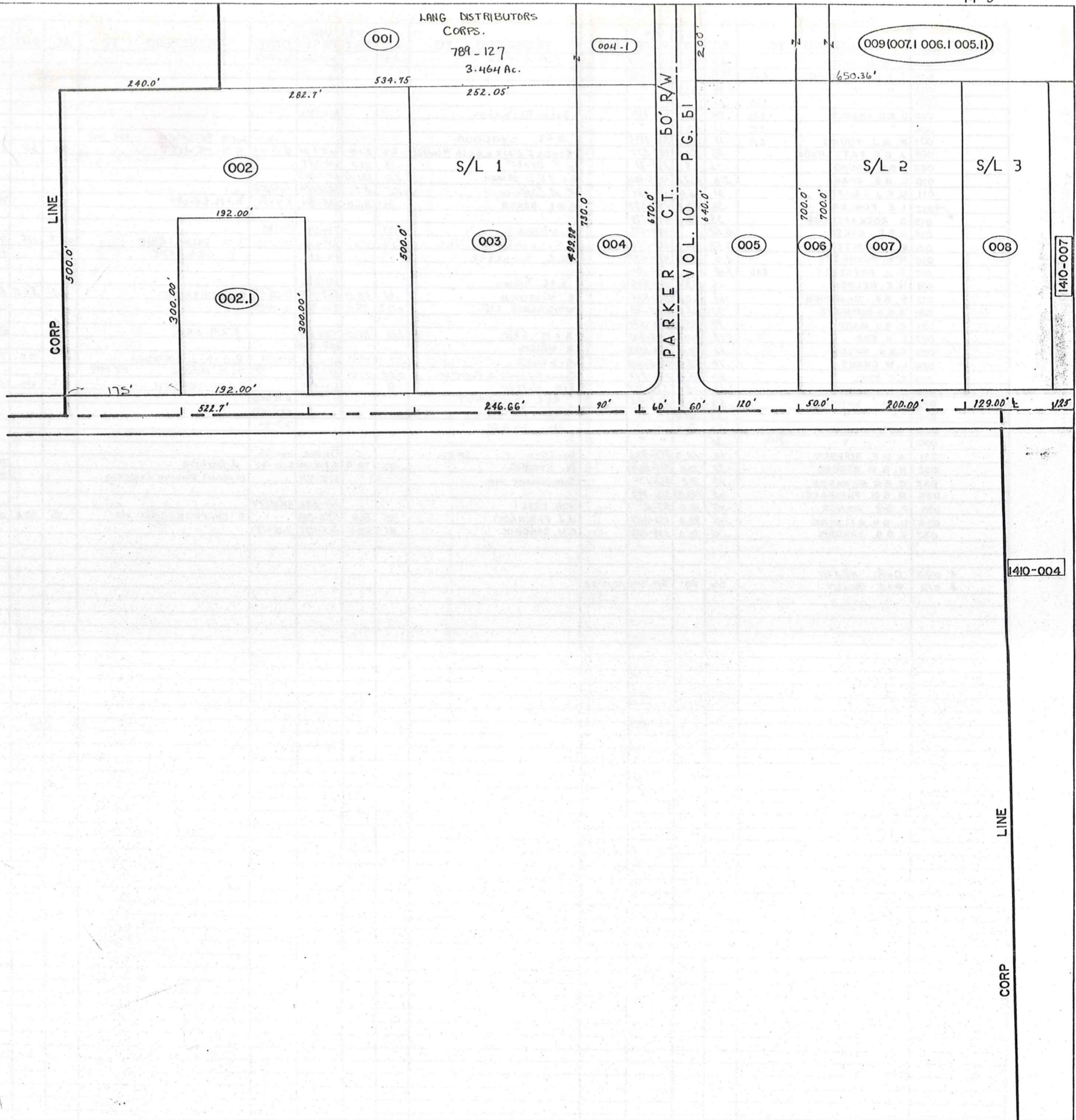
PARCEL NO.	TRANSFERD TO	AC.	FT. FRT.	VOL. PAGE	DATE	TRANSFERD TO	AC.	FT. FRT.	VOL. PAGE	DATE	TRANSFERD TO	AC.	FT. FRT.	VOL. PAGE	DATE	TRANSFERD TO	AC.	FT. FRT.	VOL. PAGE	DATE	
1313-162	C. B. N. SPECK	0.10	78.0	702-1022																	
163	J. GRANGER	.20		165-46		C. B. N. SPECK	.20		702-1175												
164	R. & D. ELDRIDGE	.34	104.5	242-133		R. & D. ELDRIDGE	.34	104.7	732-1325	3-29-85											
165	J. & K. PATTERSON	.04	15.7	463-251		J. & K. PATTERSON TRUST	.04		110-DEQUANTE												
166	" "	.39		" "		J. & K. PATTERSON	.39		DETO - OGNCONT												
167	" "	.61	104.8	232-102		LOT SPLIT - 177	0.53	0.09	1382	8-23-74											
168	D. B. H. WILSON	0.23	.18	50.0	523-518	C. & A. Tribble	.18	50.0	559-1053												
169	J. B. L. HORBS	.18	50.0	483-837		J. A. JACKSON	706-546	.18	558-1185	11-19-73											
170	" "	.18	50.0	483-837		" "		.18	558-1185	11-19-73											
171	J. & K. PATTERSON	0.50	.69	105.6	476-83																
* 172	W. & S. FLUHR	1.50	180.9	502-508		W. & S. FLUHR	split	1.132	85'	631-561	10-10-78	W. & E. DARPEL	1.132	85'	765-1155						
* 173	J. B. P. FLICK	.23	50.0	513-404		L. E. J. SHERMAN	0.23	50.0	587-880			H. J. H/K				M. & K. MATSIK	0.23	50.0	694-922	2-25-83	
174	B. THAYER	.50		532-962																	
175	W. THAYER	1.82	217.14	243-209		LOT SPLIT 1313-176	0.08	1.74													
176	B. THAYER	.08		559-884																	
177	K. W. & C. L. GRAYDON	0.53	91.00	568-602	8-23-74	J. M. Verbridee			617-70			D. DAWSON	0.53	91.00	665-522	6/2/80	J. G. & P. A. DAWSON	.53	91	234-173	4-2-85
178	C. L. BANST	1.27		629-323	8-23-78																
179	J. & J. CROSS	0.43	72.8'	663-357	3-6-80	J. & D. ONDREY	SEE MAP														
180	R. A. AUSTIN			677-708																	
* 172-1	W. J. & S. E. FLUHR	0.394	105.9'	631-563	10-10-78	W. J. FLUHR	0.394	105.9'	752-1016	2-6-86											
* 173 cont.	M. & K. MATSIK	.23	50'	235-327	7-3-75																
1313-011	L. W. & P. L. HANSON	0.374		775-567	12-23-86																

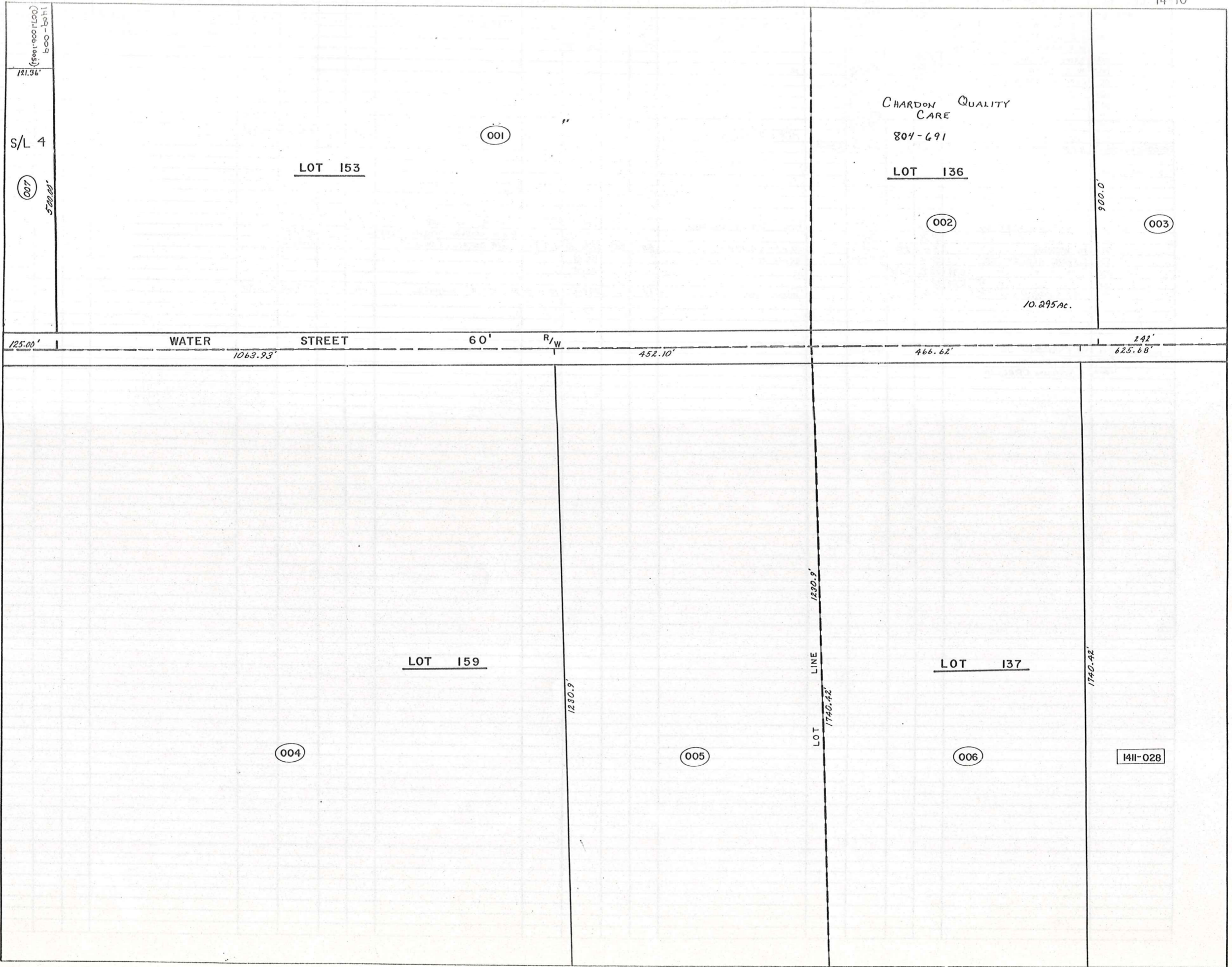


PARCEL NO.	TRANSFER TO	AC.	FT. FRT.	VOL. PAGE	DATE	TRANSFER TO	AC.	FT. FRT.	VOL. PAGE	DATE	TRANSFER TO	AC.	FT. FRT.	VOL. PAGE	DATE	TRANSFER TO	AC.	FT. FRT.	VOL. PAGE	DATE		
1314-001	C. & M. SMITH	.63	70.0	460-807		C.F. SMITH	.63	70.0	520-266	10-27-83												
002	C. & B. & D. YOUNG	4.45	4.8	508-698																		
003	" " "		1.48	111.0	" "																	
004	" " "	1.00	.62	" "																		
005	D. & D. GRAMUS	0.06	.04	11.0	53-498	Judy Richmond			615-1056													
006	" " "	0.17	.11	50.0	" "																	
007	R. & J. YOUNG	0.15	.17	50.0	546-1135	R & E. SVOBODA	.17	50.0		11-12-83	L. S. PETERSEN	SEE MAP										
008	J. & K. PATTERSON	.23	50.0	427-517		Scott & Elizabeth Hewitt	.23	50.0	65-270	8-13-78	S. A. HEWITT	.23	50'	673-1291	5-14-81	R. & B. IANIRO	4-1-85	.23	50'	683-118	3-2-82	
009	I. & R. DRUHOT	.32	45.0	139-31		E. R. Druhotal	.32	45.0	601-1153													
010	C. & G. GRANT	2.0	132.0	435-666		G. L. & E. L. BAKER	2.0	132.0	647-705													
011	M. & J. LAIKASK	.21	45.0	516-831		K. A. Deaney	.21	45.0	692-353	1-14-83												
*012	I. E. FOWLER	.36	80.0	296-397		G. B. E. BAKER	.36	80.0	588-786	9-4-74	R. M. Elliott			703-305		A. D. & M. K. FASNACHT	*	0.36		754-512	3-3-86	
013	S. ROCKAFELLOW	.33	70.0	508-814																		
014	G. & E. BAKER	10.57		480-453		G. E. BAKER	10.57		734-1278	7/3/85												
015	G. J. GAUNTER	0.53	115.0	513-321		R. F. & J. M. GAWNTNER	.53	115.0	733-1366	3-13-85	T. O. DeIVECCHIO	0.53	115'	758-74	5-12-86	D. & T. MADSEN		.53	115'	831-112	11-29-88	
016	N. E. BURNETTE	2.0	132.0	470-405		W. C. Burnette			615-982		B. OSBORNE	2.0		615-987								
017	T. J. PRYATELY	8.46	P. 18	502-206																		
018	H. E. NELSON	.66	65.0	501-445		H. & E. Nelson			615-1080													
019	E. & F. McGEOUGH	.61	60.0	522-835		E. McGEOUGH	.61	60.0	559-117	12-05-73	E. J. WHITRIGHT	.61	50.0	559-120	1-74							
020	N. & J. SIMMONS	.77	75.0	374-145		WOMENSAFE, INC.	0.77	75.0	770-359	10-15-86												
021	C. & J. MARCY	.77	75.0	394-574																		
022	L. A. ERB	1.13	110.0	434-603		K. & M. ERB	1.13	110.0	580-273		K. & M. ERB			619-370	5/2/83	T. A. & M. A. OGLE Sr.				697-372	5/2/83	
023	C. & B. WEIDIG	.71	70.0	556-1243		B. WEIDIG			609-1069													
024	L. W. GRANT	.77	75.0	205-539		M + S Fadd?e	.77	75.0	631-1123	11-2-78	R. J. & A. M. HOFFMAN	.77	75	743-300	8-22-85							
*025	C. F. SPICL	.80	75.0	546-747		Ronald G. & Holly A. Jorovich	0.80	75.0	580-1154	7/5	D. M. MONROE	SEE MAP										
026	J. & M. MORRIS	1.12	104.0	573-102		R. N. Norton	1.12		613-485		R. N. NORTON	1.12	104	732-1339	3-29-85							
027	R. & L. WEBER	.53	50.0	307-412		R & C ZULANDT				578-1073												
028	" "	.53	50.0	" "		R & C ZULANDT				578-1073												
029	" "	.80	75.0	" "		R. L. WEBER				377-472												
030	" "	.35	" "	" "																		
031	A. & E. SIPLOCK	.76	70.0	245-386		Ann & Elna M. Siplock			585-1208	Mar-76												
032	H. & N. STRONG	.32	70.0	484-864		N. STRONG	.32	70.0	674-401	5-21-81	J. Goldie			706-387								
033	C. & M. EDWARDS	.32	70.0	141-125		SURVIVORSHIP DEED			672-471		CLARENCE WILLIAM EDWARDS			715-118		1984 J. & J. SIMONICH		.321	70.0	718-576	7/11/84	
034	M. & M. FARINACCI	.65	140.83	328-473																		
035	P. & S. JOINER	.45	70.0	325-82		SUR DEED			571-336	10/23/74												
036	D. & N. RALSTON	.45	70.0	430-383		M. J. FARINACCI	.45	70.0	559-866		P. CHAPMAN	692-688	.45	70.0	505-56	8-10-74	C. J. COOPER		.45	70'	823-123	12/21/88
037	J. & G. SANGRIK	.45	70.0	508-1081		G. M. SANGRIK	.45	70.0	585-1131	7-23-74												
*022	D. & R. HEATH																					
*012	P. & R. BOLDT	.36	80'	919-305	10/13-88																	

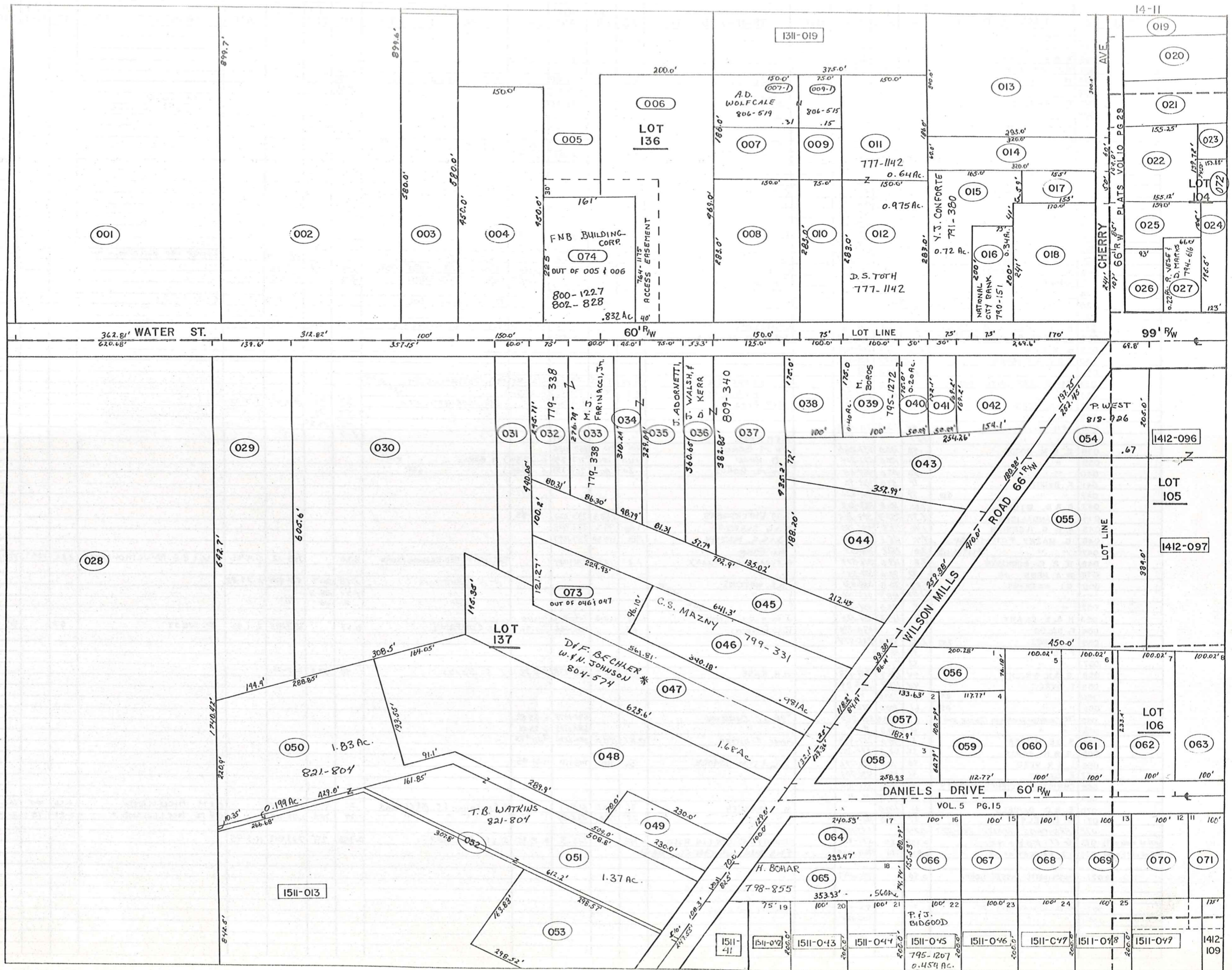
33-329

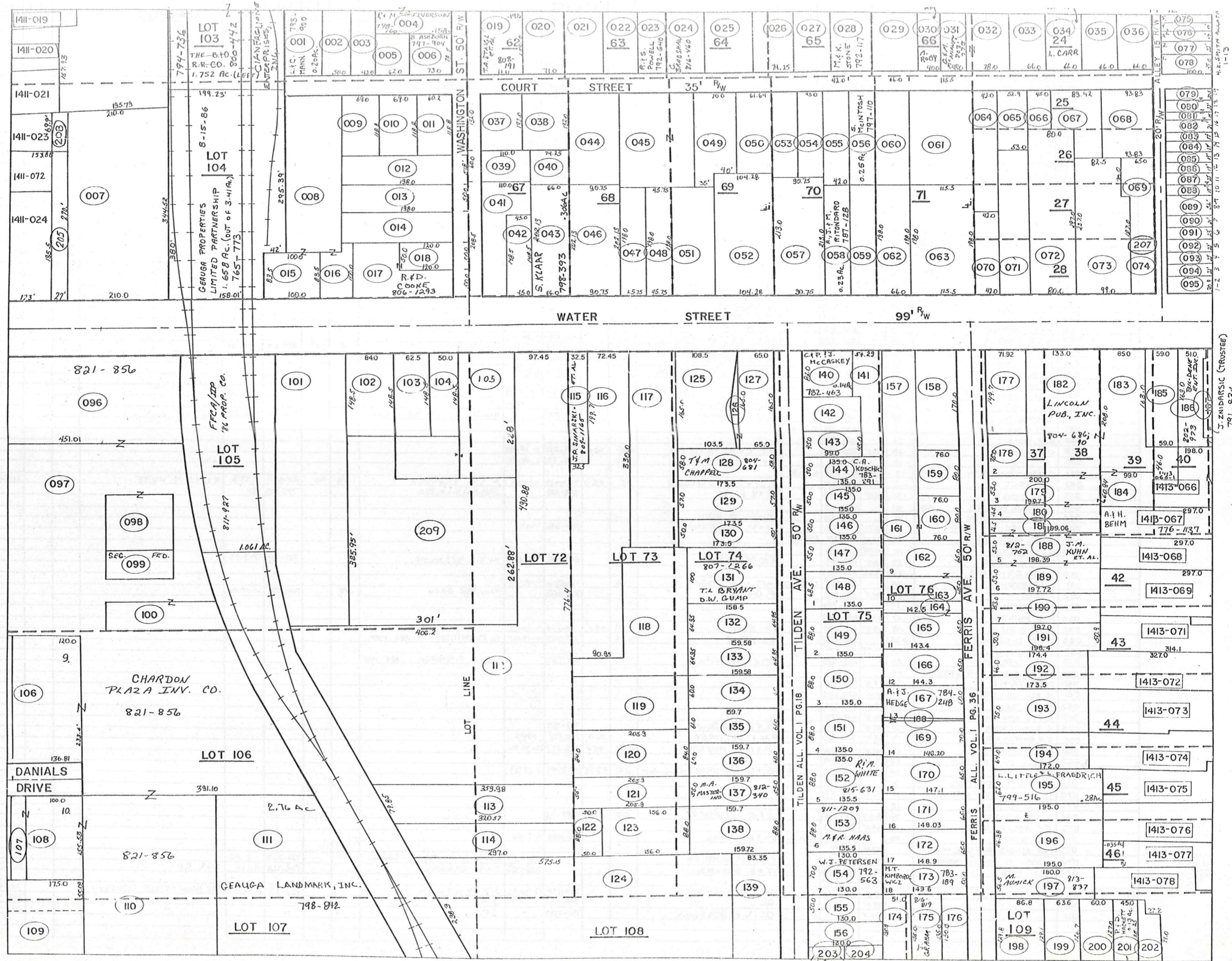
*697-1276





PARCEL NO.	TRANSFER TO	AC.	FT. FRT.	VOL. PAGE	DATE	TRANSFER TO	AC.	FT. FRT.	VOL. PAGE	DATE	TRANSFER TO	AC.	FT. FRT.	VOL. PAGE	DATE	TRANSFER TO	AC.	FT. FRT.	VOL. PAGE	DATE
1409-001	W.A. LANG	2.83		550-8		*														
002	L.R. BOSTWICK 1/4 INT.		527.7	513-454		S. & M.S. KARKOSKA	6.00	522.7	580-40	ALL	HUNTINGTON NATIONAL BANK	5.0	522.7	682-544	4-1-82	B. Pilarczyk				
002.1	L.R. BOSTWICK 1/4 INT.			501-84		"			580-40		"				SPLIT	CHARDON Post No. 6519	1.32	192.0	722-40	12/22/83
	M.T. WEARCH 1/2 INT.			537-516		"			580-58		"					VETERANS OF FOREIGN WARS				10/11/84
003	SAME AS (002)	2.89																		
004	W.A. LANG	1.99	90.0	537-513		*														
005	GEAUGA PROPERTIES LTD. 1.72	2.37	110.0	550-1347																
006	" " " .576	2.06	50.0	551-573																
007	" " " 2.3	4.36	200.0	574-554																
	" " " "			574-552																
	" " " EISEMENE			574-556																
008	M.T. WEARCH FIDEL 1307-001	1.48	1220	10-61		M.I.F.C.A. WEARCH			670-838	1-20-81	LUCY RULLI	1.48	129	676-240	7/13/81					
007/007-1006-1005-1	B.E.B. PROPERTIES	2.983	200	667-1149	7-25-80															
* 1409-001,004-1	LANG DISTRIBUTORS CORP. See Map																			
1410-001	I EVANS REALTY CO.	57.5		218-487		EVANS REALTY ASSOCIATES			678-91		CENTER SIX CORP.					775-921				
002	" " " "	11.75		218-487		"					HEALTH CARE RETIREMENT CORP.	10.295				763-1256				
003	M. VOKOUN	5.0	242'	200-574		W.I.M. VOKOUN	5.0	242'	574-141	1-9-75	SEE DETAIL (BELOW)					693-1311				
004	I EVANS REALTY CO.	30.0		218-487		EVANS REALTY ASSOCIATES			678-93											
005	" " " " 12.37	12.77	451.10	"		"			678-92											
006	" " " " 2 PAR 43.35	18.35	482.6	"		"														
007	M.T. WEARCH FIDEL 1307-001	1.41	1250	10-61		Animal Clinic Inc.	1.41		669-186	10-17-80	R.E. & T.A. SWARTZ	1.41			757-815	5-6-80				
003 cont. 1/3	W.F. YOKOUN JR			673-1311																
INT.	J.C. YOKOUN			"																
REAR	J. YOKOUN CRELLIN			"																

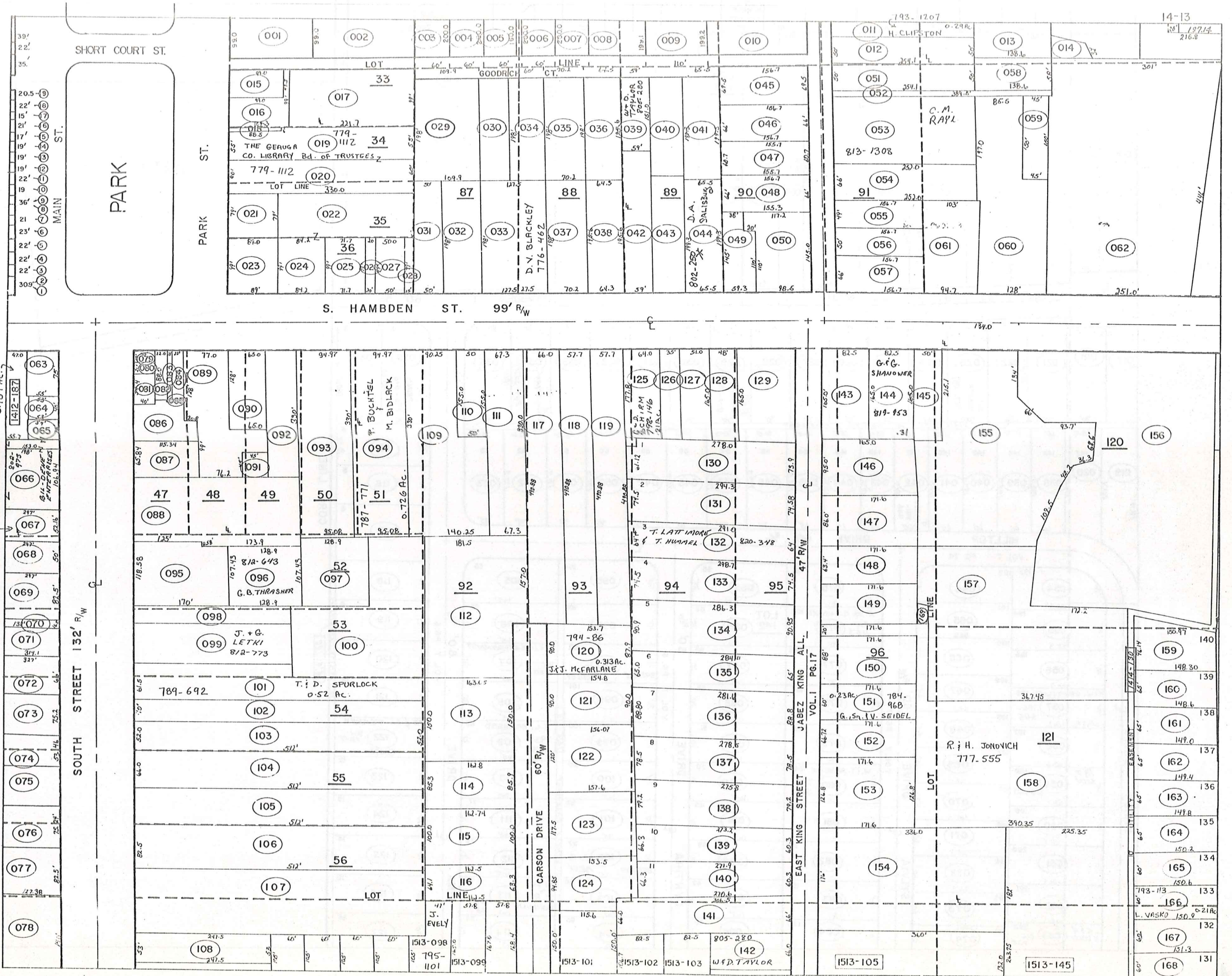




J. ZINDARSKIC (TRUSTEE)
791-834
0.187 Ac.

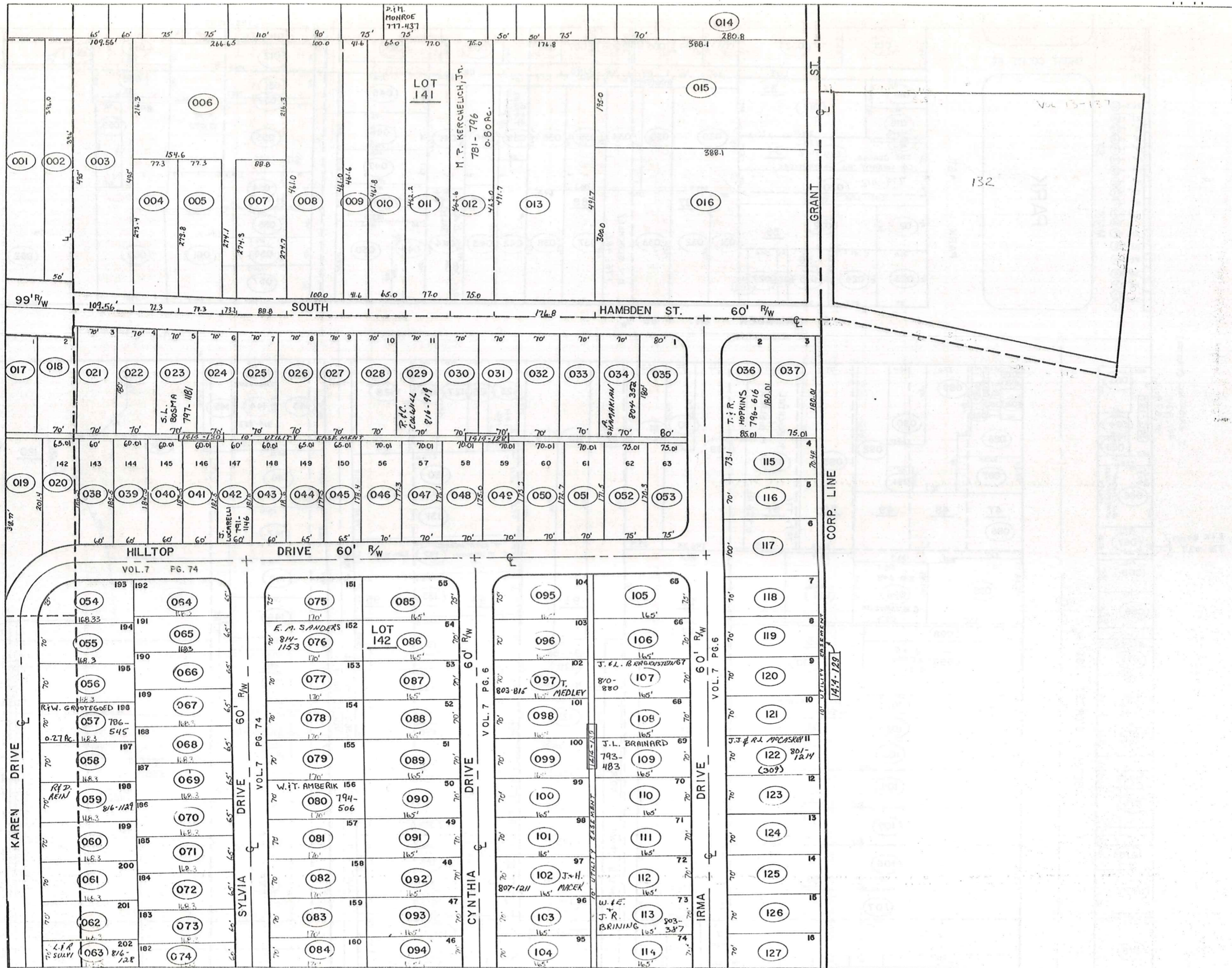
PARCEL NO.	TRANSFER TO	AC.	FT. FRT.	VOL. PAGE	DATE	TRANSFER TO	AC.	FT. FRT.	VOL. PAGE	DATE	TRANSFER TO	AC.	FT. FRT.	VOL. PAGE	DATE	TRANSFER TO	AC.	FT. FRT.	VOL. PAGE	DATE	
1412-001	K.W. & G.B. SHEFFLER	.20		479-978	10-20-81	L.I.C. MANN															
002	W. RIMES	.12	50.0'	637-368		J.E. + L.J. RIMES	0.12	50'	711-426	2-21-84											
003	M.I.M. ERHARDT	.12	43.0'	242-435		M. ERHARDT	0.12	43.0'	714-320	5-2-84	N.W. NEWTON + C.A. SPECK	.12 ac	43.0'	710-265	7/6/84						
004	J.H. INEMAN	.15	50.0'	597-858		L. Ineman + B. Haucker			702-794	12/1/83	R + L. STIVERSON				798-160						
005	N. NEWTON	.11	62.0'	609-1047																	
006	S. K. CARMIGIANO	.14	73.0'	593-1249		F. J. DI. MOZINA	.14	73'	743-682	8-27-85	B. ASHBURN										
007	CHARDON OIL	.70	210.0'	377-431	SPLIT 208	LOT SPLIT 1412-205	0.167 ac		377-431												
008	INTER CO. MANAG'T CORP.	0.42		591-182		MARCELLETTI & ASSOCIATES	0.42		712-1351	7-1-84											
009	R. STOWE	.19	69.0'	542-667																	
010	R. ISHEE	.20	69.0'	374-92																	
011	T. A. EISLER	.164	60.2'	624-1086	9-14-78	T. A. EISLER	.164	60.2'	732-159	10-8-85											
012	C. T. EISLER	.24	51.8'	593-435																	
013	INTER CO. MANAG'T CORP.	.23	50.0'	591-182		MARCELLETTI & ASSOCIATES	0.23	50.0'	712-1351	4-4-84											
014	C. EISLER	.25		603-185																	
015	INTER CO. MANAG'T CORP.	.19	100.0'	591-182		MARCELLETTI & ASSOCIATES	0.19	100.0'	712-1351	7-1-84											
016	" " " "	.14	" "	" "		" " " "															
017	ATLANTIC RICHFIELD CO.	.33	175'	637-1131	5-2-79	CHARLES EISLER	0.33	175'	695-791	3-17-83	R. O. COOKE	.033	175'	803-	4-12-88						
018	" " " "	.14	50'	" "	" "	" " " "	0.14	50'	" "	" "	" "	.14	50'	7293	" "						
019	J. I. M. IAMS	0.19	25'	71.0'	542-1074	R + B GOLDB	.19		778-866		T.A. STABER + C.F. INSBRUCKER	.19	71'	808-191	5-2-88						
020	K. B. NIXON	0.27	71.0'	551-1180		B. NIXON	0.27	71.0'	758-807												
021	F. P. PRICE	0.10	0.25	519-27																	
022	J. S. MOLZON	.25		508-1039																	
023	R. J. LADOW	.24		593-876		R. J. POWELL															
024	H. C. BRADSHAW	.50		479-637		C. L. BRADSHAW	.50		876-460	8-29-88											
025	WILLIAM G. FERRIS	.50		623-995		K. L. Ferris			701-972												
026	J. T. HASE	.39	74.25'	601-943		D. N. Best			628-929												
027	T. L. LOAR	.38		523-192		T. N. Loar			703-957												
028	R. L. BENNET	0.33		609-102		M. I. K. STONE															
029	B. J. CAMPBELL	.35		508-347		B. J. J. A. CAMPBELL	.35		731-55	3-13-85											
030	C. L. SOUTHERN	.16	40.0'	574-521		B. E. + S. J. BENNETT	.16	40.0'	684-798	4-27-82	M. ROBY	.16	40'	802-67	12-20-88						
031	M. L. McANANEY	.20	48.0'	546-263		M. E. G. McANANEY	.20	48.0'	503-773	2-8-82											
032	K. B. PILARCZYK	0.42	.34	78.0'	542-1297	K. H. + B. J. PILARCZYK			734-799	4-2-85											
033	K. MILLER	0.25	.28	66.0'	508-36																
034	S. L. CARR	0.25	.28	66.0'	257-340	L. CARR	.28	66'	823-67	12-21-80											
035	P. ELDRIDGE	.24	66.0'	308-203		J. R. + P. ELDRIDGE	.24	66'	732-7	2-25-85											
036	H. VANGORDER	.28	66.0'	484-440		C. J. Titgemeier			698-1083		Geauga County Bd. of Comm.			751-263	1-2-86						
037	J. M. HINK	.3		474-536	5-22-81																
038	M. E. MOSS	.25		460-284																	
039	C. JOHNSTON	.15	60.0'	326-621		G. P. + P. A. TRINETTI	0.15	60.0'	753-273	2-18-86											
040	" " " "	.10	" "	" "		" " " "	0.10	" "	753-273	2-18-86											
041	G. P. TRINETTI	.37	65'	673-275	4-20-81																
042	W. C. BEST	.15	46.0'	633-1232		A. J. + G. A. ILLERSICH	.15	45.0'	719-1029	10/11/84	A. J. G. ILLERSICH	.15	45'	733-645	1985	R. L. + M. M. WHITE	0.15		761-497		
043	R. H. MINER	.31	66.0'	556-1202		R. V. Fitts			702-518		SUSAN KLARR			798-373	757						
044	T. J. + N. A. BUTLER	0.34	.41	582-278																	
045	H. I. C. R. CLARSTON	.59		585-120		JAMES M. HINK															
046	W. I. M. MELKERSON	.41	90.75'	399-653		W. I. M. MELKERSON			733-696	1985											
047	A. D. SKIDMORE	.21	46.38'	653-27	6-53-27																
048	V. S. NELSON	.25	45.38'	505-633																	
049	R. I. M. ELLIOTT	0.27	70.0'	603-643		M. I. C. SCANLON			667-905	10-1-80	M. I. C. SCANLON			735-101	7-3-85						
050	D. I. M. GRIFFITH	.21	61.64'	601-1144																	
051	D. I. S. RUMINSKI	.38		665-789	6-19-80	W. A. + S. J. GREEN	.38		735-1356	4-19-85											
052	F. GRAU	.46	104.2'	300-316		F. Grau			703-668		FLORENCE GRAU	.46		726-358	11-27-84						
053	R. M. BRINDO	0.25	.17	520-780																	
054	F. M. PHILPS	0.25	.17	45.0'	491-259																
055	M. I. C. BRAZIS	.19	42.0'	615-877		C. A. BRAZIS	0.19	42.0'	714-218	4-24-84											
056	T. I. D. D. SABLAR	0.25		580-1260		M. A. NEELY	0.25		713-1023	4-18-84	S. MCINTOSH										
057	D. E. + H. M. WILSON	0.44	90.75'	585-573																	
058	C. I. S. CHADWICK	.23		663-1128		R. J. Hurwitz			704-332		A. J. + M. RITONDARO										
059	R. K. EMMONS + E. A. SARGENT	.25		672-66																	
060	D. I. E. HEINZ	.28	66.0'	591-737																	
061	M. I. D. WILLMAN	.50	116.5'	625-1201																	
062	R. I. J. DENZ	.50	66.0'	657-736																	
063	G. I. T. SHEFCHUK	.53	115.5'	661-1174																	
064	S. RODECKER	.21	42.0'	576-988		R. + B. LaDow			709-1321												
065	G. A. SHEFFLER	0.05	.13	52.9'	396-362	R. M. + T. M. CURBY			52.9	725-818	1985										
066	P. I. C. RICHARDS	.07	45.0'	427-314		T. D. + M. K. MOUTOS	0.07	45.0'	776-127	12-31-86											
067	NANCY M. O'REILLY	.20	89.42'	599-949																	
068	BANK PHID	.26	93.83'	667-1220	10-1-80	NOLAN PROPERTIES	.26	93.83'	697-9789	4-28-83											
069	NOLAN PROPERTIES	.3		647-335																	
070	M. I. V. BARTHOLOMEW	.15	42.0'	576-850																	
071	G. I. D. FOWLER	.18		552-708																	
072	B. I. B. HUSTON	.50	80.0'	389-404		A. J. G. ILLERSICH	0.5	80.0'	587-443												
073	P. E. NOLAN, INC.	.68	99.0'	254-17																	
074	D. E. BOND	.08		679-658	10-22-81	D. E. + B. J. BOND			685-1093	6-2-82											
075	THE ALVORD AGENCY, INC.	.17																			

PARCEL NO.	TRANSFERD TO	AC.	FT. FRT.	VOL. PAGE	DATE	TRANSFERD TO	AC.	FT. FRT.	VOL. PAGE	DATE	TRANSFERD TO	AC.	FT. FRT.	VOL. PAGE	DATE	TRANSFERD TO	AC.	FT. FRT.	VOL. PAGE	DATE
1412-162	J. & A. FREEZE	.21	65.0	485-919		E.T. & M.P. BOYTAR	.21	65.0	607-182	5	E.T. & M.P. BOYTAR			732-688	3-28-85					
163	" "	0.13	.15	45.0		" "	.15	45.0	" "		" "			732-688	3-28-85					
164	R. WHITRIGHT		.07	20.0	464-549	P.E. Whitright	0.07	20.0	587-738	4-22-76	E. & E. P.I.M. Whitright	0.07	20.0	589-147						
165	" "		.20	65.0	" "	" "	0.28	65.0	" "	" "	E.I.E. " "	0.28	65.0	589-149						
166	E. MELLINGER		.22	65.0	389-421	R.L. Ratcliffe	0.22	65.0	589-353	6-76	" "									
167	A. & N. TRASK	0.21	.20	60.0	477-858	D.S. Fowler	.20	60.0	653-398	8-29	S. Fowler			667-120	10-1-80	A. & J. HEDGE	SEE MAP			
168	J. & M. RITONDARO		.01		410-83	D.L. HALLORAN			625-580	7-21-78	D.M. & L.G. HALLORAN			734-766	4-2-85					
169	" "		.23	65.0	" "	" "			" "	" "	" "			734-766	4-2-85					
170	R. & E. RARICK		.21	65.0	469-192	S.S.			580-819	75	" "									
171	D. & V. BONNER		.22	65.0	552-492	Rol. Giszlinski			623-367	75	R.H. ELLIOTT			667-141	10-1-80	R.M. RYZN			701-328	
172	R. & E. RARICK		.22	65.0	266-623	S.S.			580-819	75	" "									
173	L. & N. LAUX	0.22	.17	50.0	453-541	C.A. + B.R. WENRECH	.17	50.0	682-954	2-17-82	L.M. + N.L. LAUX	.17	50.0	682-956	2-11-82	M.T. KIMBOROWICZ	SEE MAP			
174	C. NOBLE		.16	54.5	516-885	J. RUSAW	0.20	.16	54.5	582-138	G.E. & E.A. Young	.16	54.5	643-286						
175	T. G. FENTON	0.20	.17	53.25	311-180	R.F. BENEDEJCIC	0.17		770-597		J. GRAHAM	.17	53.25	816-819	8-31-88					
176	W. & T. WRIGHT		.14	47	508-838	Wm. & Mary Rayer	0.14	47	580-90	75	S. & V. COATES			647-471						
177	R. J. THRASHER		.25	71.92	224-221	H. CLARY	.25	71.9	565-108		B.L. Kiebler	.25	71.92	724-989	11/19/84					
178	C. O. MIHN	0.11 0.02	.12	75.0	532-461	J. SPEAR	0.12	75.0	588-1032	9-17-74	R.M. + C.A.M. BYRNES	11.02		717-691	6/25/84					
179	CARROW REALTY CO.		.25	53.0	426-380	LAKE GEORGE PRINTING			667-422	10-23-80	TR. COUNTY NEWSPAPERS INC.			726-754	12/5/84					see maps
180	" "		.12	26.5	" "	" "			" "	" "	" "			" "	" "					
181	G. B. B. NELLS		.12	26.5	512-514	T. & K. PRENGAMAN	.12	26.6	719-214	7-24-84	J.M. KUHN ET. AL.	.12	26.5	818-752	7-1-83					
182	CARROW REALTY CO.	0.75	.68	133	507-653	LAKE GEORGE PRINTING			667-423	10-25-81	TRI COUNTY NEWSPAPERS INC			726-754	12/5/84					see maps
183	" "	0.50	.42	85.0	417-581	" "			" "	" "	" "			" "	" "					
184	" "		.14		428-463	" "			" "	" "	" "			" "	" "					
185	W. C. BURNS	0.33	.22	58.0	551-442	3000 Company			693-391	8/26/83	BIL-DENE ENTERPRISES INC.	.20	51'	802-973	1-6-88					
186	" "	0.15	.20	51.0	520-983	W.C. BURNS			706-953		" "									
187	L. & C. MILLER	0.17	.19	47.0	477-1038	J. ZNIDARSIC (TRUSTEE)	0.19	47'	770-1293	10-24-86	J. ZNIDARSIC (TRUSTEE)	SEE MAP								
188	G. B. B. NELLS		.24	53.0	512-514	T. & K. PRENGAMAN	.24	53.0	719-214	7-24-84	J.M. KUHN ET. AL.	.24	53'	812-752	7-1-83					
189	" "		.24	53.0	" "	" "	.24	53.0	" "	" "	" "			" "	" "					
190	E. BELL		.24	53.0	425-117	R & S BELL				657-124	" "									
191	H. M. HAZEN		.23	50.9	460-745	E. J. MILLER	.23	50.9	692-549	2-5-82	" "									
192	H. & M. OHANESSIAN		.26	66.0	463-337	H. & M. OHANESSIAN			617-1083	2/17/78	" "									
193	A. & W. HOLMES		.29	75.0	484-217	Wilma Holmes	0.29	75.0	587-290		" "									
194	F. B. M. MILLER		.25	64.0	531-503	S. & J. Timmons	.25	64.0	576-335		" "									
195	B. L. FLEET		.28	67.0	357-605	G. Watson			710-1091		" "									
196	W. H. PARSONS		.52	116.98	516-20	E. BARCOCK	.55	116.98	663-1229		" "									
197	J. B. M. AUMICK		.22	56.5	491-158	M. AUMICK	.22	56.5	813-837		" "									
198	E. DEMPSEY	0.14 0.14	.26	88.7	392-492	" "					" "									
199	J. P. PENROD	0.25	.18	63.6	516-994	" "					" "									
200	R. J. TAKACS	0.25	.17	60.0	552-856	" "					" "									
201	G. & O. McELWAIN	0.16	.13	45.0	282-409	O.I. McELWAIN	0.13	45.0	578-903		T. & L. Dauferman	0.13	45.0	667-945		P. D. HACKETT	SEE MAP			
202	A. & D. GROSSMAN	0.10	.11		484-35	" "					" "									
203	R. STONE	0.10	.07	44.0	457-136	JANET A. STONE	0.07	44.0	585-940		G.C. + K. BUEHNER	.07	44'	813-1288						
204	A. L. KING		.07	65.0	316-498	W. E. + A. L. KING	.07	65	733-964		" "									
205	FRANCHISE REALTY 142-007	0.167	.270		582-1031	" "					" "									
206	GENUVA FIVE-O-INC.				619-155	ST. + L. M. REARICK					" "			766-687						
207	L. E. D. Carlson	0.03			336-524	R. E. A. Holt	0.03				" "			617-760	12-16-77					
208	MCDONALD'S CORPORATION	0.238			670-1216	" "					" "									
209	GENUVAERIE #2261 F.O.E. SPLIT	1.927			677-376	10-20-81					" "									




J. ZINDARSIC (TRUSTEE)
791-834
0.187 Ac.

A.H. BEHM
776-1137



PARCEL NO.	TRANSFERD TO	AC.	FT. FRT.	VOL. PAGE	DATE	TRANSFERD TO	AC.	FT. FRT.	VOL. PAGE	DATE	TRANSFERD TO	AC.	FT. FRT.	VOL. PAGE	DATE	TRANSFERD TO	AC.	FT. FRT.	VOL. PAGE	DATE
1413-159	J.W.+D.J. FRANCEY	.28	65.0'	538-186																
160	W.+R. CALLAGHAN	.22	65.0'	538-646		W.J.+R.F. CALLAGHAN	0.22	65.0'	734-830	4-2-85										
161	C.+B. KUSHLAN	.22	65.0'	538-270																
162	C.+V. SPENCER	.22	65.0'	538-238		C.+V. SPENCER			733-125	1985										
163	B.+P. KLEMAREK	.22	65.0'	538-271																
164	R.A.+J.E. KNIGHT	.22	65.0'	667-244																
165	G.+B. WILEY	.21	60.0'	617-1146																
166	J.L. TINNEL	.21	60.0'	621-1092		B.+L. VASKO	.21	60'	731-1193	3-21-85	L.M. VASKO					SEE MAP				
167	R.G. COOKE III	.21	60.0'	674-382	10-20-81															
168	D.+C. MAYER	.21	60.0'	603-995		D.E. MAYER	0.21	60'	768-983	9-25-86										
169	T.C.+J.E. HUMMEL	.013		680-1307																
*066-1	3000 COMPANY	0.075		688-391	5-20-83															
1414-001	L.R. HILLEN	1.17		665-534																
002	L.R. HILLEN	.45	50.0'	665-534																
003	J.+A. HENRY	1.25	101.6'	223-335		J.L.+A. HENRY			686-585	6-21-82										
004	D. FELICI	.49	77.33'	513-1037		A.+D. Felici			711-1144											
005	W. DORN+S. MOHNAESKY	.486	77.3'	635-437																
006	S.+A. CALVIN	1.46	23.2'	551-741																
007	L.T. SPRINGS	.56	88.0'	538-504		L.T.+M. SPRING	0.56	88'	767-783											
008	D. BURDICK	1.06	100.0'	601-1005																
009	"	.44	41.6'	"																
010	F.+R. MITTOWER	.69	65.0'	556-484																
011	J. KOKOSHA	.82	77.0'	657-377		M.J.+NL. TVERGYAK			688-127	8/3/82	M.J.+NL. TVERGYAK	.82	77'	731-1287	1985					
012	M.+M. KERCHELICH	.8	75.0'	653-810		M.P. KERCHELICH, JR.					See Map									
013	C.C. GRANT	2.0	176.8'	515-1089																
014	D.M. ERNST	.42	68.47'	485-88																
015	R.R. GRANT	1.74	195.0'	389-316	183															
016	FIRST BAPTIST CHURCH	2.67	300.0'	550-88																
017	M.+B. McBRIDE	.34	70.0'	478-773																
018	E.+D. HOUCHEM	.34	70.0'	424-419		E.+D. HOUCHEM	0.34	70.0'	734-797	4-1-85										
019	L.+A. SCHULZ	.36		537-772																
020	M.A.+K.L. HOLMES	.28		647-419		P.S.+M.L. PERCASSI	.28	67.16'	736-1125	1985										
021	R.+M. RYAN	.34	70.0'	609-225		C.H. Black			701-12											
022	M.+O. HORNE	.34	70.0'	281-587																
023	F.+S. BRENTAR	.34	70.0'	670-209		WILLIAM R+REBECCA A. COSTAS			729-137	30/2/85	S.L. BOSMA					SEE MAP				
024	S.+H. JOZSA	.34	70.0'	277-132																
025	L. SHIEF	.34	70.0'	509-431																
026	G.+A. VALKO	192-839	.34	70.0'	282-559															
027	E.M. VAN HORN	.34	70.0'	653-595																
028	E.R.+B.R. BRICK	.34	70.0'	523-326																
029	C.+V. YEVEKKA	.34	70.0'	669-510	11-3-80	C.+V. YEVEKKA	0.34	70.0'	755-762	4-2-86	R+C. COLWILL	.34	70.0'	816-919	9-1-88					
030	C.+M. EVANS	.34	70.0'	470-518																
031	R.+M. LODGE	.34	70.0'	599-501		R.+M. LODGE	.34	70'	734-1317	4-3-85										
032	P.+C. MASON	.34	70.0'	291-493		P.N.+C.P. MASON	.34	70'	733-278	4-1-85										
033	W. ASH	.34	70.0'	286-70		R.J.+W.S. ASH	.34	70'	733-453	4-1-85										
034	D.+L. HORTON	.29	70.0'	677-1205		D.S. HORTON	.29	70.0'	686-46		A. SHAMAKIAV	.29	70'	804-352	2-25-88					
035	W.+K. CULLUM	.32	80.0'	611-1206		K.E. CULLUM	.32	80.0	716-1163	6/13/84										
036	R. PATTON	.35	54.5'	443-603		K.L.+C.S. TRABERT	.35	54.5'	729-1301	2-20-85	The Sec. of Housing+Urban Dev.	0.35	54.5'	772-896	11-17-86	L. POLLOCK				SEE MAP
037	E. DEEL ETAL	.31	75.01'	571-378		P. BOLEK 3/4 INT.	.31	75.01'	722-315	10/10/84	K.C.+M. BOLEK (3/4 INT.)	.31	75.01'	730-726	3-5-85					
038	R.+T. PILLER	.25	60.0'	609-1104		N+T JENSEN, JR.			710-205											
039	D.+L. SCOTT	.25	60.0'	629-412		E.M. GEBURA	.25	60.0'	681-1007		N.E.+T.M. JENSEN, JR.	0.25	60'	761-921						
040	C.+C. JOHNSON	.25	60.0'	537-931		C.J.+CA. JOHNSON	.25	60'	733-19	1' 85										
041	R.+R. KEENER	.25	60.0'	537-754		R.E.+R.E. KEENER	.25	60'	733-827	1' 85										
042	R.+M. SILVESTRO	.25	60.0'	537-933		J.M. LICARELLI					SEE MAP									
043	FRED W. GOLLIMER	.25	60.0'	535-640																
044	T.O. DELVECCHIO	.27	65.0'	665-804	6-20-80	R.W.+E.M. ANSPACH	0.27	65'	761-173											
045	B.T. RUBY	.27	65.0'	552-601																
046	P.+C. GRIFFIN	.29	70.0'	631-755																
047	I.+M. CHONG	.28	70.0'	546-888		P.K.+M.S. CHONG	.28	70'	734-125	1985										
048	L. CAPRA	.28	70.0'	631-1169	11-2-78	K.L.+M. CAPRA	.28	70'	734-520	4-2-85										
049	F.+G. SHORE	.28	70.0'	484-613		R.A.+J.M. MALEC	0.28	70'	762-198											
050	H.A.C. CHIPSTON	.27	70.0'	633-1274		P.L. BURNS	.27	70'	743-1155	8-29-85										

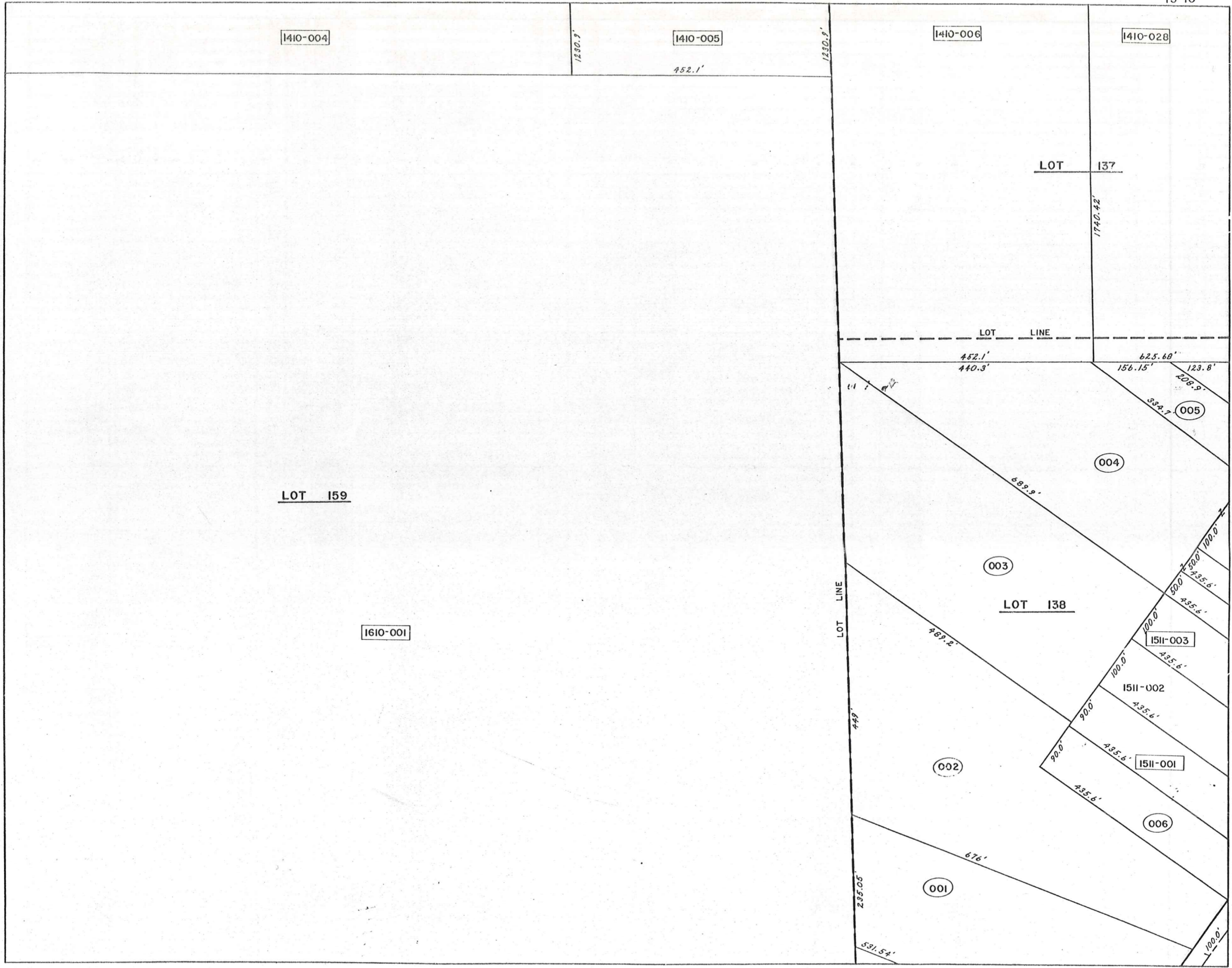
PARCEL NO.	TRANSFERD TO	AC.	FT. FRT.	VOL. PAGE	DATE	TRANSFERD TO	AC.	FT. FRT.	VOL. PAGE	DATE	TRANSFERD TO	AC.	FT. FRT.	VOL. PAGE	DATE	TRANSFERD TO	AC.	FT. FRT.	VOL. PAGE	DATE
1414-051	M. CONNORS	.27	70.0'	542-378																
052	I. HAVETER	.29	75.0'	368-479																
053	R.+C. CHERNICKY	.29	75.0'	589-181																
054	R.+J. GARR	.28	75.0'	593-439		R.+J.M. GARR	.28	75'	732-1298	3-29-85	E.R.+D.M. REITER	0.28	75'	762-1088						
055	E.+S. MARTINSON	.27	70.0'	633-330		E.J.+S.A. MARTINSON	.27	70'	735-331	4-3-85	K.M. PIRNAT	0.27	70'	768-102	9-17-86					
056	D.+B. HLABSE	.27	70.0'	657-1001																
057	C.A. LUCAS	.27	70.0'	581-752	4-23-76	R.+W. GRUOTE, GOED					see map									
058	G.+E. DICKSON	.27	70.0'	657-668	9-17-79	C.+S. GARFIGA			703-1227											
059	D.+S. BOWDEN	.27	70.0'	542-419		D.H.+S.M. BOWDEN	.27	70'	730-690	3-4-85	R.F.D. REIN	.27	70.0'	84-1129						
060	M.+N. OSTOYIC	.27	70.0'	542-1324		M.S.+N.L. OSTOYIC			685-709											
061	J.+B. HALL	.27	70.0'	599-437		W.A.+D.K. SMITH	.27	70.0'	720-364											
062	R.+R. CLARK	.27	70.0'	576-756		R.L. HANTAK	.27	70.0'	700-52	6/27/83										
063	R.+G. ZAROBILA	.27	70.0'	712-83	12-12-80	L.+M. SULKI	.27	70.0'	816-128	8-24-88										
064	P. FLYNN	.25	65.0'	576-1051																
065	G.+E. WAGNER	.26	65.0'	629-728	9-1-78															
066	M.E.+S. DOVICAN	.25	65.0'	609-567		R.K.+N.M. JOHNSON	0.25	65.0'	714-220	4-26-84	R.L.+C.L. PRICE	0.25	65'	765-745						
067	L.+L. EIERMANN	.25	65.0'	637-670																
068	D.+S. GEROSA	.25	65.0'	623-751		N.C.+G.A.+B.N.+B.D. FRATE	.25	65'	737-973	1985										
069	R.+N. MULLER	.25	65.0'	538-362		R.S.+N.A. MUELLER			733-1055	4-1-85										
070	F.+M. KRAYNAK	.25	65.0'	537-720		M. Krzynak			702-596		J.T.+A.P. HANNAN	.25	65'	746-992	10-21-85					
071	J.+J. LAURICH, JR.	.25	65.0'	591-801		D.J. GORMAN & M.L. SHORT			687-940	687	D.J. L.N.L. GORMAN	.25	65.0'	700-1335	7-14-83					
072	D.+K. GENTILE	.25	65.0'	625-85		T.W. TROUP	.25	65'	750-35	12-16-83										
073	E.+N. PAINTER, JR.	.25	60.0'	601-710		R.+G. Hallstrom			705-740	1										
074	L.P. LEVAND+D.A. BROWN	.25	60.0'	663-816		R.J.+D.L. WEBER	0.25	60'	766-730											
075	W.+M. JUSKIEWICZ	.29	75.0'	657-726																
076	W.+E. FORKIER	.27	70.0'	607-945		E.W.+E.M. SANDERS	.27	70'	747-260	10-25-85	F.M. SANDERS	.27	70.0'	814-1159	7-21-88					
077	R.+P. BISSELL	.27	70.0'	571-207		R.M.+P.J. BISSELL	.27	70'	731-552	3-19-85										
078	R.+P. DITTO	.27	70.0'	587-1336		T.K. COLEMAN	.27	70.0'	780-707	4-16-87										
079	L.+A. DEVORSKY	.27	70.0'	537-755		L.R.+A.M. DEVORSKY, JR.	.27	70.0'	732-1345											
080	R.K. GEINITZ	.27	70.0'	591-1096		R.I.S. BENSON	.27	70'	765-102		W.I.T. AMBERIK									
081	F.+J. SURACE	.27	70.0'	663-250																
082	J.+J. SANQUEDOLCE	.27	70.0'	537-556		J.A.+J.M. SANGUEDOLCE	.27	70'	732-376	3-27-85										
083	J.+J. BARLOW	.27	70.0'	574-722	2-21-75	J.W.+V. ROMANS	0.27	70'	759-1080											
084	N.+B. GLAW	.27	70.0'	637-1063																
085	W. CONNETT	.26	75.0'	424-376		W.M.+J.A. CONNETT	.26	75.0'	721-180	10/11/84										
086	H.+S. WAGNER	.27	70.0'	351-204		B.M. WAGNER			688-1145	8/24/82	D.J.+D.C. SIEBERT			773-293						
087	T.+A. JOHNSON	.27	70.0'	623-1237																
088	R.A. TAYLOR	.27	70.0'	645-1148	7-11-80															
089	H.+W. WINDELL	.27	70.0'	603-439		D.R.+D.M. Lakin	.27	70.0'	779-110	4-16-87										
090	E.+V. VAN SCOYOC	.26	70.0'	647-401																
091	J.+E. MCKENZIE	.27	70.0'	425-240		J.J.+E.J. MCKENZIE	0.27	70.0'	733-786	4-1-85										
092	W.+W. AMBERIK	.27	70.0'	355-151		J.I.+W. AMBERIK	0.27	70.0'	734-626	4-2-85										
093	B.+D. MULLINS	.27	70.0'	355-155		B.+D. MULLINS	.27	70.0'	738-119	6-10-85	D.K.+R.A. HAURIN	0.27	70'	772-756	11-14-86					
094	H.+M. LESLIE	.26	70.0'	657-309	8-14-80															
095	J.+T. WOODWARD	.26	75.0'	576-254		J.E.+T.L. WOODWARD	.26	75'	735-1191	4-18-85										
096	G.+L. LANSTRUM	.27	70.0'	663-1069																
097	J.+T. MEDLEY	.27	70.0'	568-174		J.+T. Medley	.27		710-292		T. MEDLEY	.27	70.0'	803-215	2-8-88					
098	T.+J. BEACH	.27	70.0'	667-712		T.R. BEACH	0.27	70'	758-114	5-12-86	T.B.+R.J. COLE, SR.	0.27	70'	767-500	9-8-86					
099	N.+D. BLEWETT	.27	70.0'	625-394																
100	C. KITTELSON	.27	70.0'	629-879	9-8-78	J.L.+D.J. BLEWETT			686-1109	6-30-82										
101	M.+M. GARRETT	.27	70.0'	678-222		A.C.+D.A. KOYMAN			693-1135	2-2-83										
102	R. BERGOCH	.27	70.0'	647-406		J.+H. MACZEK	.27	70'	807-1211	4-29-88										
103	W.+J. LEWIS	.25	70.0'	613-334		C.A.+M.M. PETERS			687-1368	11/29/82	M.H. PETERS	.25	70.0'	721-946	10/10/84	J.L.+G.J. SHIMKO	0.25	70.0'	754-923	3-19-86
104	F.+E. COOK	.26	70.0'	367-14																
105	A.R. McMILLIN	.26	75.0'	597-941		L.C.+R.M. SULKI	0.26	75'	765-584											
106	G.+R. MAXWELL	.27	70.0'	519-500		W.T.+R.L. MELKERSON, JR.	0.27	70.0'	758-41	5-12-86										
107	HAVETER BLDG. SUP.	.27	70.0'	351-560		J.+I. BARCKRUSTEIN	.27	70'	802-973	6-3-88										
108	D.+L. SWINK	.27	70.0'	599-468																
109	J.+K. BRAINARD	.27	70.0'	495-715		J.L.+K.S. BRAINARD	.27	70.0'	716-459	6/11/84	J.L. BRAINARD									
110	M.+E. KELLY	.27	70.0'	712-246																
111	P.+K. PENTZ	.27	70.0'	599-306		J.H.+L.V. BROWN														
112	R.V.+S.L. BRZAVSKAS	.26	70.0'	597-243																
113	T. MILLIFF+D. CUTCHALL	.26	70.0'	625-462		W.+E. J.+R. BRINING	.26	70.0'	803-327	2-1-88										
114	L.+B. LESLER	.26	70.0'	551-145	1-22-73															
115	B. SHELTON	.26	73.12'	619-1203	3-24-78	Bruce & Diane Shelton (55)			715-417	16 May 1984	J.C.+B.L. GORDON, JR.	0.26	73.12	754-1046	3-20-85					
116	J.+P. ENTSMINGER	.25	70.0'	653-485	9-10-79															
117	M. Mihalich+K.M. VRAHART	.37	100.0'	680-558	11-20-81	J.M.+E.C. WILSON	.37	100'	742-285	11-12-85										
118	R.E.+D.J. BROCKETT	.26	70.0'	672-465																
119	M.+G. UNREIN	.26	70.0'	649-1205	3-28-78	MARK J. UNREIN	.26	70.0'	684-1047	5-3-82	M.J. UNREIN			686-172		P.J.+P.L. SZUCS, JR.	0.26	70'	756-666	4-21-86
120	R.+E. DOHERTY	.25	70.0'	551-417																
121	R.H. ROY	.26	70.0'	552-876		E.E.+K.F. McDONALD	.26	70'	730-145	2-22-85										
122	E.M. GOODFIELD	.26	70.0'	551-1302		J.J. & R.L. McKEY	.26	70.0'	801-1214	12-30-87										
123	H.+B. HERSH	.26	70.0'	665-806	6-20-80															
124	F. YEHL	.26	70																	

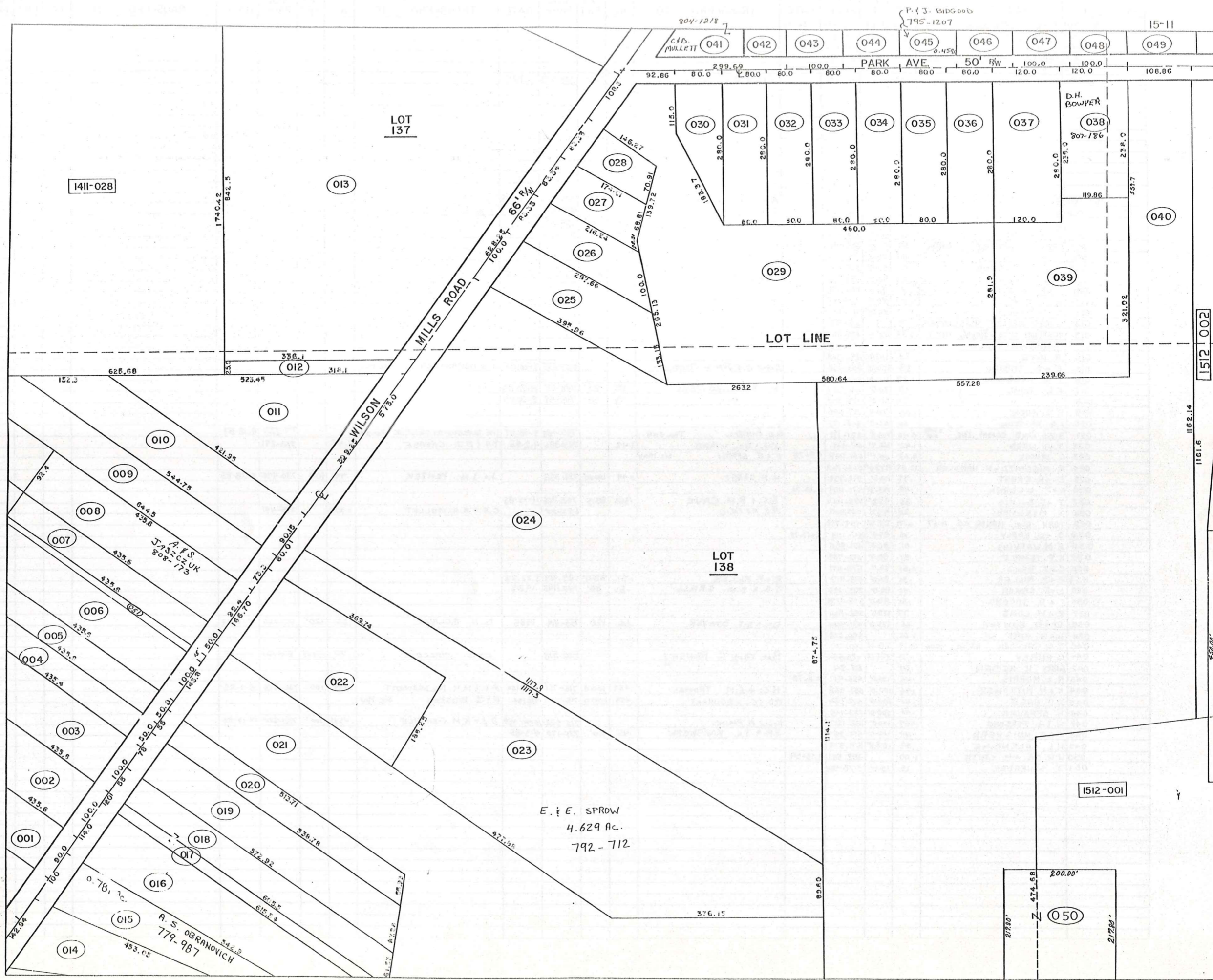


LINE

CORP

1610-001





1411-028

LOT 137

904-1218
C.F.S. MULLETT

P. J. WIDGORD
195-1207

15-11

92.86 80.0 299.69 80.0 100.0 80.0 80.0 50' HW 100.0 120.0 100.0 108.86

030 031 032 033 034 035 036 037

D.H. BOWYER
807-186

040

LOT LINE

152.3 625.68 523.45 314.1

011

010

009

008

007

006

005

004

003

002

001

016

015

014

A. S. OBRANOVICH
779-987

022

021

020

019

018

017

016

024

023

LOT 138

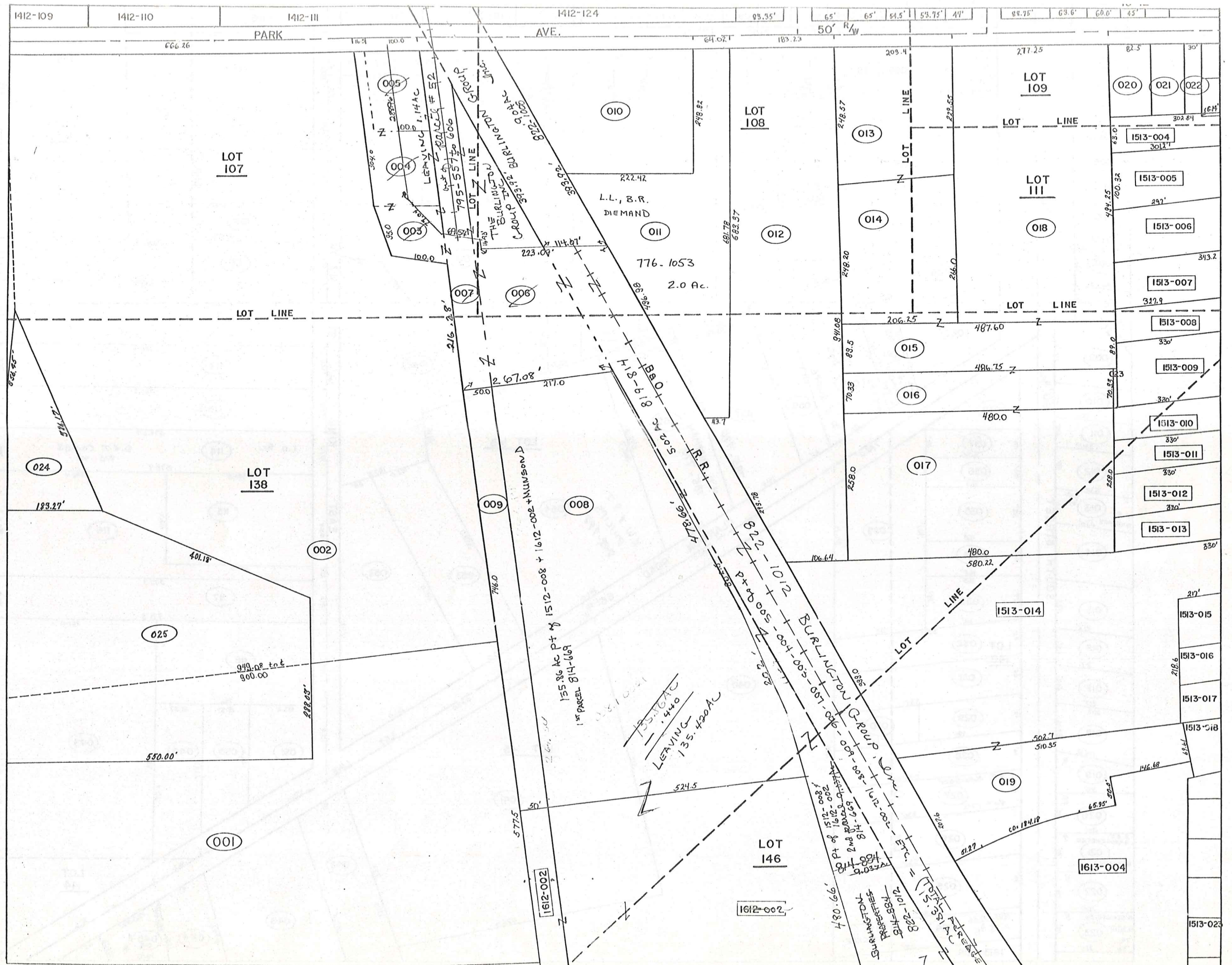
E. & E. SPRDW
4.629 Ac.
792-712

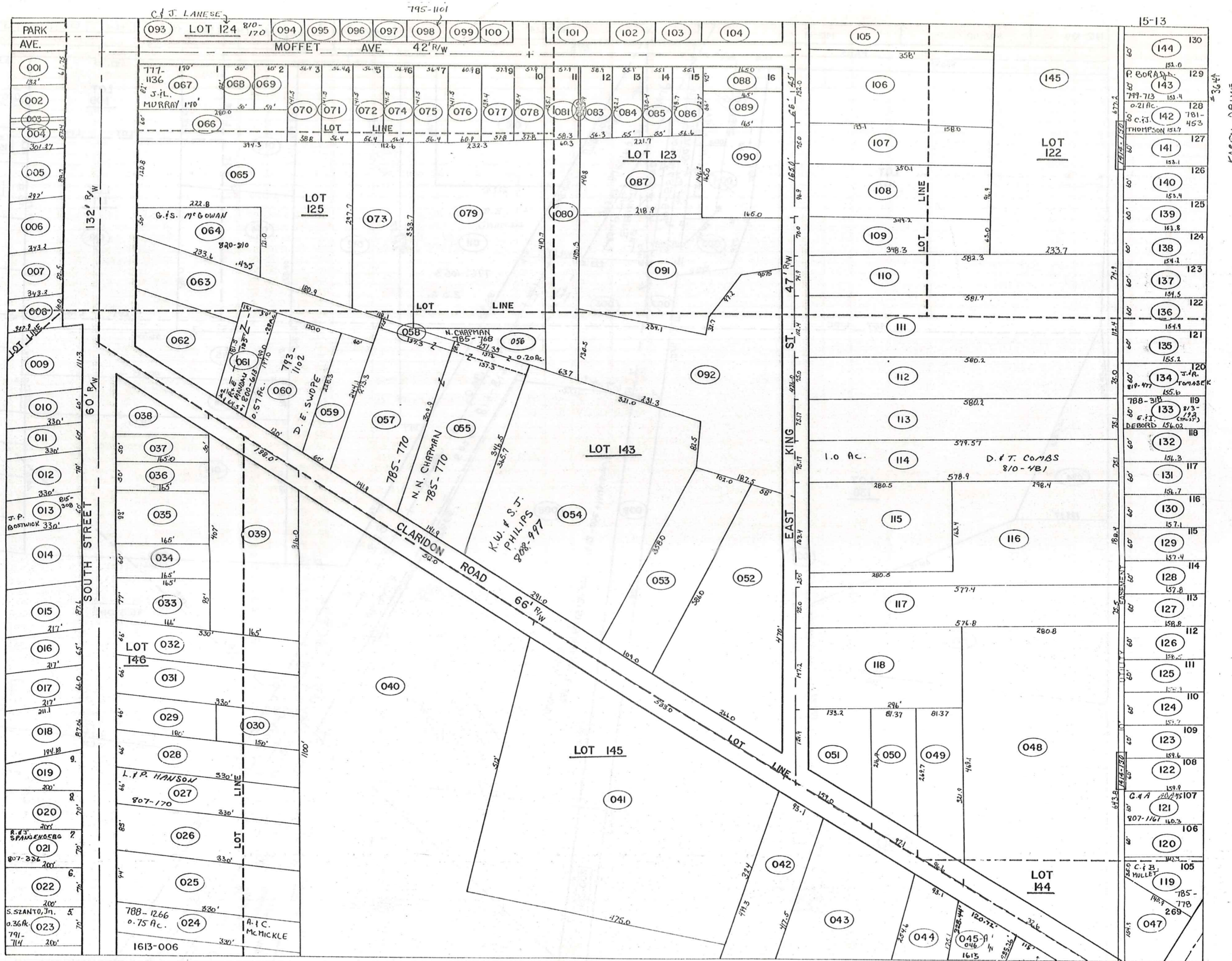
1512-001

050

1512 002

PARCEL NO.	TRANSFERD TO	AC.	FT.	VOL.	DATE	TRANSFERD TO	AC.	FT.	VOL.	DATE	TRANSFERD TO	AC.	FT.	VOL.	DATE	TRANSFERD TO	AC.	FT.	VOL.	DATE
150-001	J. & B. PAWLIKOWSKI	3.00	2223'	562-496	4-26-74															
002	R. HANSEN	4.33	100-0'	667-876	9-9-80															
003	R. HANSEN	3.73		667-876	9-9-80															
004	CHARDON BAPTIST CHURCH	2.98		603-918																
005	"	.57		"																
006	R. & A. MELZER	.90	80-0'	477-180		R.G. & A.C. MELZER	.90	80	734-328	1985										
1511-001	A. & J. McNAUGHTON	.90	90-0'	546-937		A & J McNAUGHTON	.90	90'	733-1067	4-1-85										
002	M. HOLSINGER	1.00	100-00'	587-1041		C.M. Amioff			679-153		C.N. & V.M. ZEILER	1.00	100-00'	711-567	2-27-84					
003	H. & A. M. BRIDE	1.00	100-00'	667-572		E.S. & D.A. EADY	1.0'	100'	758-733											
004	C. & H. STONE	.50	50-0'	270-564		C.C. & H.S. STONE	.50	50'	681-950											
005	CHARDON BAPTIST CHURCH	.50	50-0'	603-918																
006	"	.85	85-0'	"																
007	J.E. SCHRADER	.50	50-0'	505-261																
008	J. & J. PENICH	.92	92.41'	597-1226		A.V.S. JASZCZUK	.92	92.4	808-173	6-2-88										
009	H. & E. GLOVAN	1.0	73.3'	295-381																
010	E.B. RAYL	1.0	90.1'	367-160		HARRY S. & BARBARA J. RAYL			717-887	7 Dec '85										
011	E.J. PAVLIK	1.5	301.25'	591-90																
012	EVANS REALTY ASSOCIATES	.18		678-93																
013	CHARDON HILLS (40% INT.)	10.33	628.25'	629-851	9-7-78															
	CHARDON HILLS			609-1110																
014	A. HITE	.23	142.9'	496-568																
015	E. & S. TOBIN	.78	100-0'	653-218		DAVID W. & JUDITH MORRIS			729-633	7 Feb. 85	A.S. OBRANOVICH				See Map					
016	T.W. HARRISON	1.23	114.0'	597-676																
017	F.E. BOHL	1.02	.28	20-0'	491-367	M. PAWLIKOWSKI	.28	20'	743-48	8-20-85										
018	"	.74	55-0'	491-367		"	.74	55'	743-48	8-20-85										
019	E.C. RUCK	1.00	78-0'	217-641																
020	F.A. HOUSTON	.60	55-0'	546-127																
021	BASS LAKE COMM., INC.	2 PAR. 5.40	143.8'	221-171		G.E. DURELL			795-404	9-18-87	THE BURLINGTON GROUP, INC.				Par. #44				795-551	9-18-87
022	J. & D. WARD	1.42	166.7'	607-161		J.W. & D.L. WARD	1.42		734-386	4-2-85	T.A. & D.J. CREASE	1.42							763-291	
023	C. BRIGGS	4.63	60.1'	629-898	9-8-78	E. & E. SPROW														
024	E. MIGGANTZ & N. HANDLER	12.83	573.0'	568-768																
025	E. & H. ERNST	.79	100-0'	519-939		H. M. ERNST	.79	100.00'	727-333		J. & J.M. PENTEX	.79	100	730-476	2-28-85					
026	G. & J. DIEDRICH	.49	83.3'	571-1109	12-10-74															
027	J. & E. BOHND	.36	83.3'	593-1014		R.F. & R.M. CAVE	.363	83.3'	748-706	11-15-85										
028	O. MCELWAIN	.28	83.3'	667-947		M.L. RATAJC			692-20'		C.E. & B.A. MULLET	.276								
029	PARK AVE. MANDR. CO.	4.67	4.71'	201.18'	459-768															
030	J. & D. EARLY	.36	80-0'	617-1113	2-17-78															
031	F.M. WATKINS	.51	80-0'	601-855																
032	K.P. TEMPLE	.51	80-0'	613-788																
033	C. & J. BELZ	0.51	80-0'	578-1171																
034	R. & P. MILLER	.51	80-0'	513-917		R. & P. MILLER	.51	80-0'	683-969	3-22-82										
035	L. & E. STOFAN	.51	80-0'	295-293		T.S. & D.M. GRAU	.51	80'	747-1145	1985										
036	F. & A. JACONO	.51	80-0'	553-1239																
037	R. & M. LONG	.77	120-0'	552-1114																
038	D. & D. BOWYER	.66	120-0'	431-944		D.W. & D.F. BOWYER	.66	120	733-104	1985	D. H. BOWYER	.66	120'	807-186	4-19-88					
039	H. & N. HART SR.	1.66		556-628																
040	J.W. SANBORN ET AL	15.00	15.17	108.8'	550-1071															
041	G. RANSEY	.70	299.69'	426-594		See Map G. RANSEY			800-518		C. & B. MULLERT	.70	299.69'	804-1218	3-11-88					
042	GARY H. HEIDEN	.34		619-34																
043	R.L. MORRIS	.46	100-0'	625-91	2-6-78															
044	K. & M. MITTOWER	.46	100-0'	551-968		H.C. & E.M. THOMAS	.459	100.0	715-756	5/22/84	M.P. & M.K. McDERMOTT	.459	100	736-913	5-1-85					
045	J. J. SAGE	.46	100-0'	647-794		M.D. & C. URQUHART	.459	100.0	718-230	7/6/84	P. & J. BIDGOOD				See Map					
046	A. STRAINIC	.46	100-0'	623-453																
047	W. & H. PARSONS	.459	100-0'	663-1217		HELEN M. PARSONS			715-922	16 May 1984	D.J. & K.M. GENTILE	.459A	100'	750-220	12-14-85					
048	J. & J. KNISKERN	.46	100-0'	519-281		J.R. & J.A. KNISKERN	.46	100'	735-170	4-3-85										
049	H.L. COLENDINE	.59	108.8'	571-379																
050	W.W. JR. & M. SMITH	1.00		352-551	3-18-59															
051	J. SCHRADER	.15	15-0'	578-504																





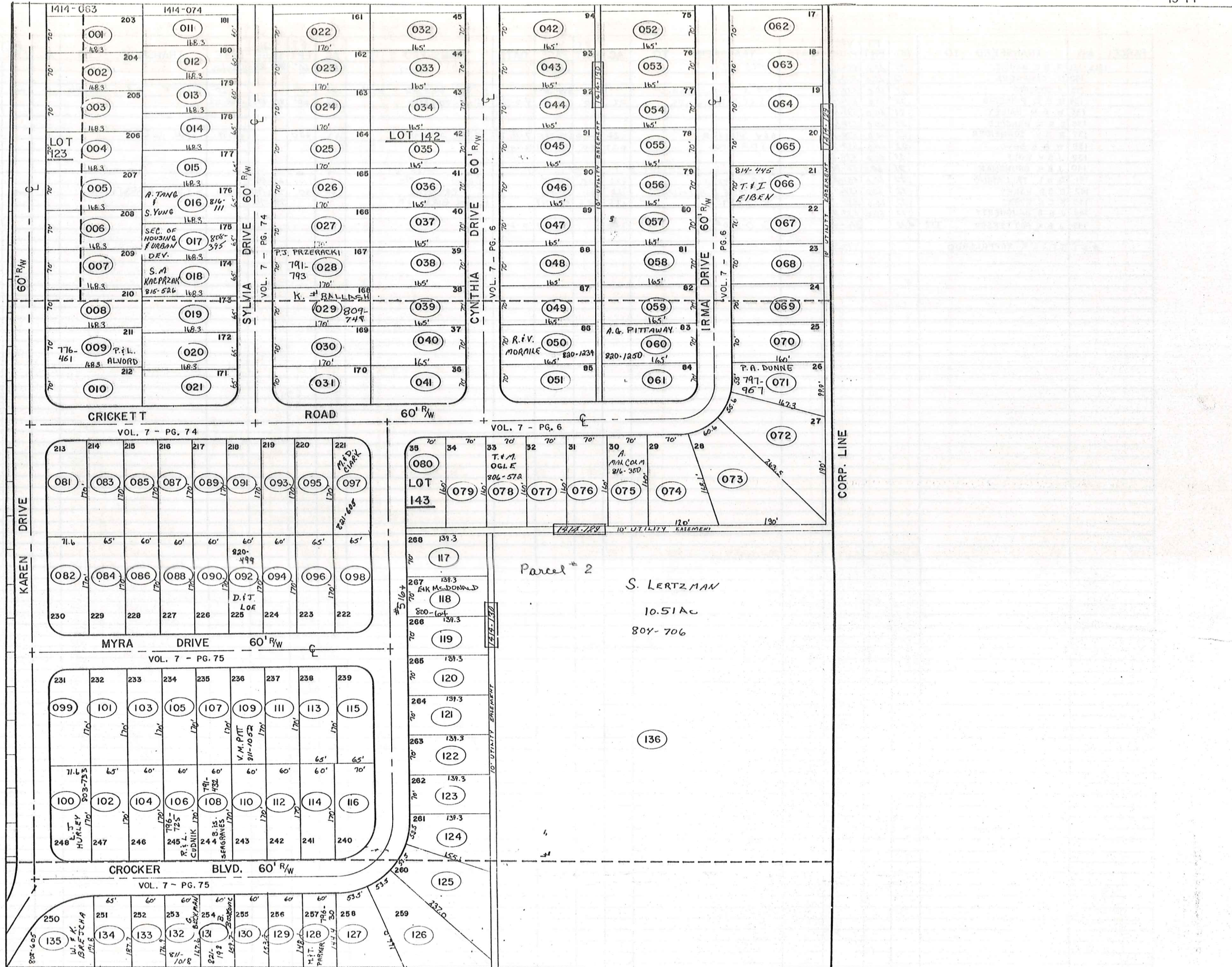
PARCEL NO.	TRANSFERRED TO	AC.	FT. FRT.	VOL. PAGE	DATE	TRANSFERRED TO	AC.	FT. FRT.	VOL. PAGE	DATE	TRANSFERRED TO	AC.	FT. FRT.	VOL. PAGE	DATE	TRANSFERRED TO	AC.	FT. FRT.	VOL. PAGE	DATE
1512-001	J. W. SANCORN ET AL.	14.05	572.5'	550-1171		LIT SPLIT - 0.25- 1.80 AC.	12.25													
002	"	20.15	744.0'	550-1071		LIT SPLIT - 0.25- 3.20 AC.	16.95													
003	J.M. RUSSELL	.25		550-1287		BASS LAKE COMMUNITY, INC.	0.25		695-1357	3-30-83	Bass Lake Community	3.024		706-981		G.E. DURELL		798-484	9-18-87	
004	"	.40	15.5'	550-1287		"	0.40	16.5'	"	"	"	"	"	"	"	"	"	"	"	"
005	"	.40	100.0'	550-1287		"	0.40	100.0'	"	"	"	"	"	"	"	"	"	"	"	"
006	"	1.25		550-1287		"	1.25	"	"	"	"	"	"	"	"	"	"	"	"	"
007	"	.68		550-1287		"	0.68	"	"	"	"	"	"	"	"	"	"	"	"	"
008	BASS LAKE COMM. INC.	6.31		271-416		G.E. DURELL			795-484	9-17-87	THE BURLINGTON GROUP INC.			795-557575	9-18-87	SEE MAP				
009	"	.96		271-416		G.E. DURELL			795-484	9-17-87	THE BURLINGTON GROUP, INC.			"	"	"				
010	C.E.I.	1.62		174-279																
011	L. + B. DIEMAND	2.0	64.02'	111-540		LARRY L. & BARRY R. DIEMAND	2.0	64.02'	712-1183	4-3-84	V.L. DIEMAND	2.0	64.02'	713-1150	4-20-84	L.L., B.R. DIEMAND				
012	GERUGA REALTY	4.04	183.2'	231-503																
013	CEMETERY CHARDON VILLAGE	1.14	209.4'	114-162																
014	"	1.22		114-159																
015	"	1.00		128-159																
016	"	1.00		212-298																
017	"	2.84		245-3																
018	"	3.17	277.2'	21-420																
				73-35																
019	J. + M. BRINDO	1.44		434-71		J. W. + M. K. BRINDO JR.	1.44		734-774	1985										
020	J. H. STEAR	.35	82.5'	556-1030	9-18-73	S. L. DIAL	.33	82.5'	722-170	10/10/84										
021	W. HSHLEIGH	.13	59.0'	597-948																
022	W. W. TTINGHAM	0.04	30.0'	200-431		W. + B. Whittingham			704-27											
023	CEMETERY CHARDON VILL.			212-298																
024	J. W. SANBORN	.75		259-390																
025	J. W. SANBORN	5.0		594-826																
1513-001	D. B. KOSIE	0.16	.20	61.70'	484-910															
002	L. R. LANG	.18		670-912																
003	J. + L. SHAFER	.02	6.14'	681-150																
004	J. + J. SABULA	.42	57.4'	615-1122		F. + W. LYNN	0.417	57.42'	696-95	3-31-83										
005	R. + E. RARICK	.75	88.70'	637-253																
006	J. + S. NEILL	.75		611-1123																
007	R. + E. RARICK	.60	.65	82.5'	580-819															
008	W. G. WILDER	.45		459-752																
009	K. R. TEMPLE	.80	111.3'	603-463		G. L. + G. A. SHANDWER	0.82	111.3'	759-529											
010	K. + P. BOLEK	.51	.45	60.0'	478-625															
011	J. + C. MACMILLAN	.45	60.0'	619-1246	3-31-78	J. D. + C. L. MacMILLAN	.45	60	730-676	3-4-85										
012	D. + D. URBAN	.60	28.0'	434-366		R. H. + P. J. NOYES	0.60	28'	757-1291											
013	J. BOSTWICK	.45	60.0'	418-162		J. P. BOSTWICK	.45	60'	751-92	12-31-85	J. P. BOSTWICK	.45	60'	815-308	8-10-88					
014	J. + M. BRINDO	4.95		434-71		J. W. + M. K. BRINDO	4.95		734-774	4-2-85										
015	R. + A. RICHARDSON	.49	87.6'	609-62		G. + K. L. WITOSKY	.49	87.6	740-582	7-12-85										
016	S. + M. MUDZYN	.37	65.0'	452-827																
017	J. + M. BRINDO, JR.	.17	.25	663-163																
018	G. PANEK	.43	87.06'	589-458																
019	L. G. THOMAS	.30		396-624		M. A. + M. E. KIMPTON	0.30		770-465	10-16-86	R. SYKORA	0.30		771-1113	10-24-86					
020	B. + P. BUTLER	.36	70.0'	552-969		R. P. G. E. LABELLE	.36	70.0'	692-107	12-6-82										
021	C. + E. NELSON	.36	70.0'	546-737		D. M. BAXTER	.36	70.0'	684-195	5-4-82	R. F. J. SPANGRUBER	.36	70'	807-336	4-20-88					
022	G. + J. ERNST	.36	70.0'	647-573	7-18-79	G. D. ERNST	0.36	70'	759-214		J. J. + K. J. SAGE	0.36	70'	768-692	9-23-86					
023	J. + J. MILLER	.36	70.00'	625-1153		W. F. STONEMAN	0.36		701-1330		S. + V. SZANTO	0.36	70'	757-997	4-30-86	S. SZANTO, JR.		See Plat		
024	D. + T. POWERS	.41		520-821		A. + C. McMickle														
025	F. R. BARDONE	.71	94.0'	512-134																
026	W. + L. WILDER	.62	83.0'	246-61																
027	J. C. DAVIDSON	.50	66.0'	221-623		L. P. HANSON	.50	66.0'	807-170	4-19-88										
028	G. A. + C. A. WELLMAN	.50	66.0'	675-1389																
029	M. FISHER	.27	66.0'	341-182		W. J. + M. H. FISHER	.27	66.0'	689-1361	9-28-82										
030	"	.23		201-628																
031	R. + R. VOELKEL	.50	66.0'	667-565		S. A. MASTIN	0.50	66'	774-1049	12-18-86										
032	J. + L. REID	.50	66.0'	597-1077		J. G. + L. A. REID	.50	66'	733-264	4-1-85										
033	A. C. BERTKE	.32	77.0'	495-752		R. A. F. BERKE	.32	77.0'	729-56	29-10-85	DAVID M. + LISA A. RYAN			797-1212	26-1-93					
034	L. D. PEDERSEN	0.33	60.0'	505-212		T. D. + M. K. MOUYOS + N. MAYOROS	60'		764-195		T. D. + M. K. MOUYOS + N. L. MAYOROS	60'		772-659	11-14-86	T. D. + M. K. MOUYOS		801	718	
035	E. C. BETZER	.23	99.0'	427-1007		H. M. Betzer (Trustee)														
036	L. + B. ASH	.19	50.0'	542-761																
037	E. F. WETTSTEIN	.19	50.0'	571-692	11-01-74															
038	E. C. BETZER	.25		502-455																
039	H. M. BETZER	1.26	198.0'	277-609		H. M. Betzer (Trustee)			708-11	12-9-88										
040	I. D. BLACK	12.61	512.0'	201-289																
041	R. HAVETER	4.20	533.0'	229-247		E. C. Betzer	4.20	533.0'	690-367	10-7-82	H. M. Betzer	4.20	533.0'	693-137	1-19-83	H. M. Betzer (Trustee)	4.20	533.0'	693-137	1-19-83
042	WAL ON CONG. OF JEHOVAH WIT.	1.00	93.19'	311-319																
043	A. F. CAK	1.27		263-88																
044	W. + D. RINGLER	.47	93.19'	426-53																
* 045-A	PETERSEN + EBOLD CO. SPLIT	2.0	76.5'	676-794	7-27-81	R. S. WOODIE	501		696-460	4-6-83										
046-A	"	.37	66.0'	476-794	7-27-81	"														
047	L. + M. CHAPMAN	.29		578-920		M. J. GALTSICK + B. M. SHANER	.29		717-652	6/23/84										
* SEE 1613	PETERSEN + EBOLD CO.	1.28		676-794	7-27-81	SEE 1613 - NEW PARCEL	1.28		(1513045)											

THE BURLINGTON GROUP, INC.
795-557,606
9-18-87
P.A.#52
LEVINSON, I.H.A.C.


PARCEL NO.	TRANSFERRED TO	AC.	FRT.	PAGE	DATE	TRANSFERRED TO	AC.	FRT.	PAGE	DATE	TRANSFERRED TO	AC.	FRT.	PAGE	DATE	TRANSFERRED TO	AC.	FRT.	PAGE	DATE
1513-048	K.R. ALBRIGHT	2.65	326.1'	478-431		J.P. + G.A. PARK	2.65	326.1'	716-606	6/1/84										
049	J. PRINGLE	.55	96.6'	538-897		D.W. + P.V. BERG	.55	96.6'	744-652	9-10-85										
050	E. + S. CRAVEY	.45	97.1'	674-791																
051	P. + B. RILEY	0.53	189.0'	593-667		B.A. LEWANSKI			707-469											
052	P. + B. KIEBLER	1.50	266.0'	561-785																
053	"	.90	109.6'																	
054	B.J. NEXTER	2.85	291.0'	492-342		K. + S. PHILIPS	2.85	291.0'	808-997	6-11-83										
055	N.B. CHAPMAN	1.03	141.9'	255-74		N.N. CHAPMAN														
056	"	0.20																		
057	"	0.91	141.9'																	
058	"	0.06																		
059	N.J. RHODES	.31	60.0'	553-1310	8-6-73															
060	T. + D. SWOPE	.57	120.0'	611-1086		D. SWOPE														
061	E.C. BETZER	.28	64.5'	464-207		H.M. Betzer (trustee)	2 PARCELS	.28	284-4	12-9-83	RICHARD + DENISE MANDAU	.28		800-613						
062	J.C. SHUSTER	.55	679-75																	
063	P.K. PARK	1.50	427-177			J.C. + D.D. COMER	1.50		769-317	9-9-86										
064	K. + H. NELSON	.44	50.0'	531-1165		G. + S. M. GOWAN	.44	50'	820-810	11-3-88										
065	M.A. GEDRSKEY	1.69	120.0'	524-207																
066	J. + E. CARR	.39	60.0'	665-670	6-12-80	G.A. + E.K. SPEAR	.39	60'	736-108	1985										
067	H. + C. CLIPSTON	.32	82.0'	637-61		H. CLIPSTON					J. + L. MURRAY									
068	G. TRINETTI	.10	50'	609-152																
069	M. + W. SMITH		60.0'	617-839	653-1206															
070	D. + J. HOSTETLER	0.19	56.4'	553-782																
071	W. + D. HOSTETTER	0.18	56.4'	597-1228	601-787	J. P. + C. L. NOKES		56.4'	714-513	4-30-89										
072	J. + M. MAYNARD	.16	56.4'	492-310		R.N. + S.J. KING	.16	56.4'	719-1310	10/11/84	S. + M. VAUGHN	0.16	56.4'	759-1273						
073	"	.81				M.K. McClelland			705-761		C.D. + M.K. McCLELLAND	.81		733-1213	1985					
074	L. + L. MORTENSON	.16	56.4'	631-716		L. MORTENSON	0.16	56.4'	757-1254	5-9-86										
075	C. + M. McCLELLAND		56.4'	484-937		C.D. + M.K. McCLELLAND			733-1210	4-2-85										
076	"		60.9'	"		"			60.9'	733-1210	4-2-85									
077	A. HOWER	0.18	57.9'	633-522	Nov. 26, 78															
078	"	0.18	57.9'	"	"															
079	C. + M. McCLELLAND	1.01	57.9'	484-937		C.D. + M.K. McCLELLAND			733-1210	4-2-85										
080	M.E. + G.G. SALTZ	0.58		580-947	975															
081	"	0.81	59.9'	"	"															
082	"		2.0'	"	"															
083	D.S. BETTS		55.9'	491-971		T. J. NOLFI		55.9'	775-329											
084	"		55.1'	"				55.1'	775-329											
085	"		55.1'	"				55.1'	775-329											
086	"		55.1'	"				55.1'	775-329											
087	"	.73	"	"				0.73	775-329											
088	N. + D. EGING	.42	45.0'	246-345		N. + D. EGING	.42	45'	733-932	1985										
089	"		66.0'	"				66.0'	733-982	1985										
090	A. + L. EGING	.62	165.0'	576-448																
091	S. RUSNIK	1.50	221-561																	
092	C. + M. BRINKMAN	2.10	426.0'	550-364		P.P. + C.L. AMICARELLI	2.1	426.0'	770-878											
093	M.S. WITHROW	0.25	52.0'	542-658		C.R. + J.A. LAVESE	.30	52'	870-170	6-27-88										
094	R. + L. STIVERSON	.14	60.0'	632-733		K.M. + L.S. STIVERSON	.14	60'	734-438	4-2-85										
095	J.D. FORD	0.27	60.0'	559-895		S.J. + M.A. NOLAN			671-724		D.A. + T.L. BRENTAR		60'	738-340	1985	M. + V.L. MARKINS		60'	738-475	5-31-85
096	J.K. PATTERSON	.14	60.0'	568-118																
097	J. CAMPBELL	.14	60.0'	663-467		R.J. + A. KACHURCK	.14	60.0'	777-252	6/20/84	L. + K.A. LEWIS	0.14	60'	766-900						
098	J. + F. SMITH	0.29	72.0'	625-1079		J. R. SMITH		72.0'	771-1263		J. A. EVELY									
099	J.A. + S.M. SCHELLENTRAGER	.22	61.2'	674-860																
100	H. SKINNER	.22	57.9'	233-583		H.N. + N. SKINNER	.22	57.9'	716-536	6/5/84										
101	E. HUTCHINSON	.40	115.8'	679-656	10-23-81															
102	D. B. MILGATE	.20	82.6'	591-924																
103	L. + H. RODGERS	.21	82.5'	431-352		L. + H.A. ROGERS	.21	82.6'	734-1389	4-2-85										
104	J.L. HOWELL et al.	.18	46.0'	591-1164																
105	G. BISHOP	1.08	132.0'	647-919	8-7-79															
106	M. + D. ELDRIDGE	1.07	132.0'	203-322		W. JACKSON, JR.	1.08	132.0'	573-835		S.A. BURNS + J.J. ADAMS	1.08	132.0'	695-266	3-11-83	J.J. + S.A. ADAMS	1.08	132'	732-821	1985
107	R. + E. ISHEE	.60	75.0'	538-631		R. ISHEE	.60	75.0'	671-1131	11-24-82										
108	B. + C. RABY	.78	96.35'	613-864																
109	A. CHANEY + D. CHANEY	.53	70.0'	663-542																
110	V. McUMRER	0.80	74.9'	537-623		V. + D. McIntosh			706-812											
111	D.E. CONE + P.A. GIBSON	1.50	112.4'	613-1104		D.E. + P.A. Cone	1.50	112.4'	690-190	10-4-82										
112	D. I. GRIMM	1.0	75.0'	486-430		D.W. + I.L. GRIMM	1.0	75.0'	733-1093	4-1-85										
113	L.E. GRAYNDE	1.0	75.18'	587-1081																
114	J. BOLAN, JR. + S. STRANIERO	1.0	75.18'	531-307		S.P. + S. BOLAN	1.0	75.18'	734-815	4-2-85	T. J. + J. THOMAS	see Map	1.0	75.18'		D. + T. COMBS	1.0	75.18'	810-411	6-1-88
115	D.V. PECK	1.05	163.4'	515-794																
116	"	1.45	25.0'	"																
117	P.E. + B.L. KIEBLER	1.00	75.0'	678-1390																
118	P. KIEBLER	1.00	147.0'	565-454	2-3-74															
119	P. JOINER, JR.	.26		674-405	5-21-81	C. + B. MULLET														
120	M. + C. AGINS	.22	60.0'	601-432																
121	R. + M. SCHMUCKER	.22	60.0'	621-1215		G. + A. ADAMS	.22	60'	807-1161	4-29-88										
122	J. + M. HOPKINS	.22	60.0'	550-411		J. + M. HOPKINS			709-736											
123	E. + E. ARIDONI	.22	60.0'	653-775	9-25-79	G. + K.D. PHILIPS	.22	60.0'	721-760	10/10/84										
124	R. + D. SHOEMAKER	.22	60.0'	544-1347		R.M. + D.L. SHOEMAKER	.22	60'	734-758	4-2-85										
125	D. + C. MAKULSIA	.22	60.0'	599-207																
126	R. + E. ISHEE	.22																		

PARCEL NO.	TRANSFER TO	AC.	FT. FRT.	VOL. PAGE	DATE	TRANSFER TO	AC.	FT. FRT.	VOL. PAGE	DATE	TRANSFER TO	AC.	FT. FRT.	VOL. PAGE	DATE	TRANSFER TO	AC.	FT. FRT.	VOL. PAGE	DATE
1513-131	R. & C. HAUZIE	.22	60.0	551-1230		M.Y. Kler			611-344		M.L. & D.L. KELLY	.22	60'	749-24	11/25/85					
132	M. CAMPAGNA	.22	60.0	550-270																
133	K. DOWLING	.21	60.0	537-1101		N & S GURLINGHANS			657-663		E. I. J. DeBORD sec Map	.21	60'			CO-TRUSTEE E. I. J. DeBORD	.21	60'	813-121	7-2-88
134	M. & C. PHILLIPS	.22	60.0	551-1229		M. J. C. A. PHILLIPS	.22	60'	734-167	4-2-85	J. R. TOMASEK	.22	60'	819-477	10-14-88					
135	W. & M. BAILEY	.22	60.0	537-1102																
136	D. & G. MANGOLD	.22	60.0	537-1100																
137	R. & V. SCHNEIDER	.22	60.0	538-185		D & V SHAFER	.22	60.0	609-985	7-11-77	M. R. STRIPAY	.22	60.0		8-1-78	J. W. WELLS			147-847	10-1-80
138	W. & D. BOYD	.22	60.0	538-226		K. I. M. A. AMOS	0.22	60'	715-737	12-24-86										
139	J. & V. WOLF	.22	60.0	538-885																
140	J. & H. BRUNSMAN	.21	60.0	511-816																
141	D. & L. TALLADINO	.22	60.0	537-1259		R. & D. NALOPKA	.22	60.0	599-114		Carol A Ma			621-1090						
142	R. & B. HARRY	.22	60.0	537-1162		E. Base & D. Harrison	.22	60.0	599-597		S. BRENTAR	.21	60'	720-941	10/11/84	S. F. H. BRENTAR	.21	60'	731-1255	1-28-85
143	R. & K. EVANS	.22	60.0	538-184		K. EVANS	.22	60.0	599-717		PETER BURN JR			799-713						
144	J. & B. DAUGHERTY	.22	60.0	537-1148																
145	J. & K. PATTERSON	3.58	4.12	316-41		Ch. OISHOP	3.58		6411-917	8-2-79										
* 127	J. F. & L. R. PAPPALARDO			773-701																

SEE MAP



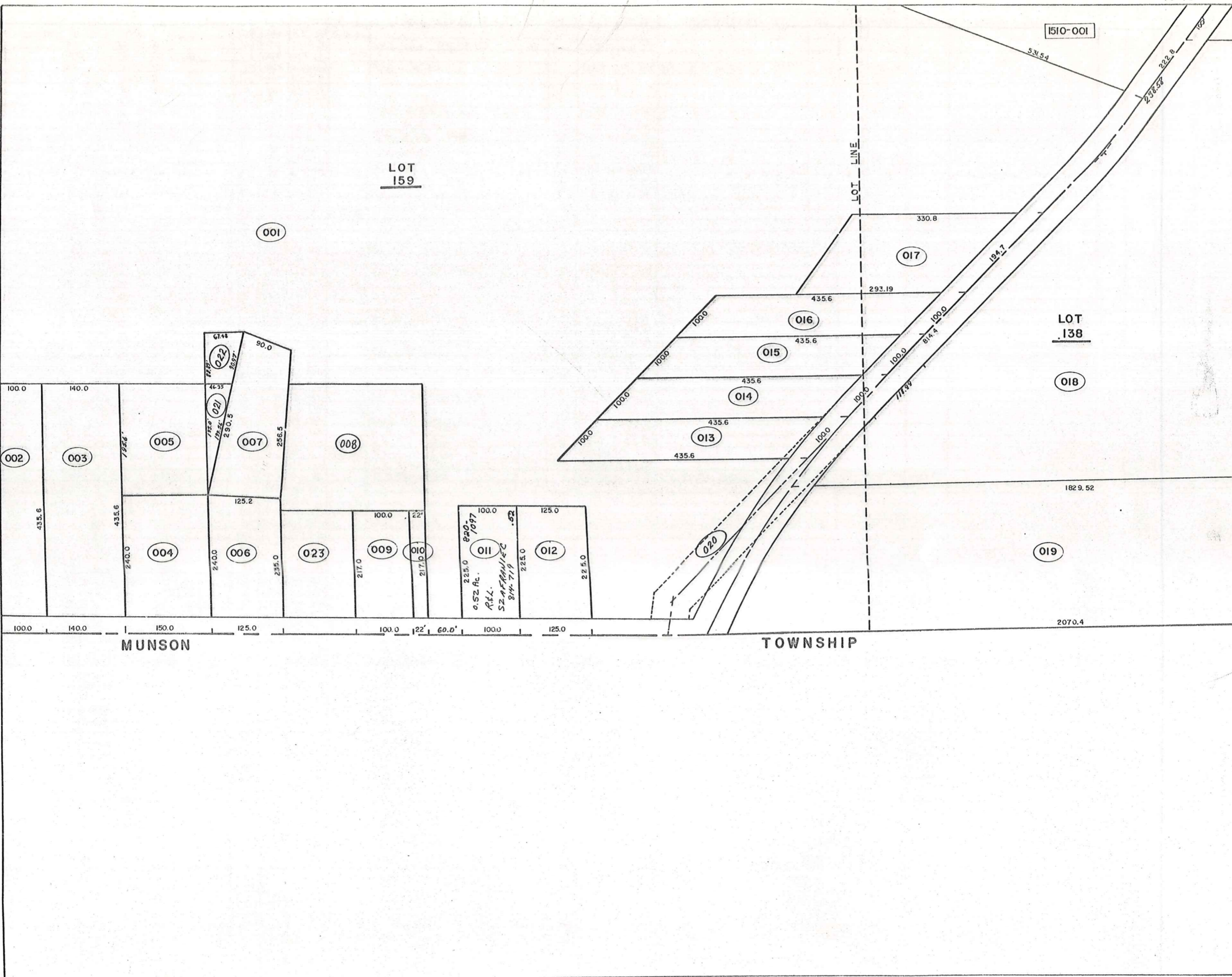
PARCEL NO.	TRANSFERRED TO	AC.	FT. FRT.	VOL. PAGE	DATE	TRANSFERRED TO	AC.	FT. FRT.	VOL. PAGE	DATE	TRANSFERRED TO	AC.	FT. FRT.	VOL. PAGE	DATE	TRANSFERRED TO	AC.	FT. FRT.	VOL. PAGE	DATE
1514-081	E. GAVIS	.28	71.6'	673-1283	5-13-81															
082	W. F. RICKARD	.28	71.6'	601-9113		W.S. F.L. RICKARD	.28	71.6'	733-1313	4-2-85										
083	B.J. + S.A. BATCHELOR	.25	65.0'	647-32																
084	J. + P. DOWDLE	.25	65.0'	542-1344		Patricia A. Dowdle			749-977	10/10/85	D.R. I.C.A. VANCE	0.25	65'	773-508						
085	S. + S. ZARACK	.23	60.0'	576-728																
086	B. + L. MILLWARD	.25	60.0'	631-362																
087	C. + C. EISMAN	.23	60.0'	565-29																
088	D. + D. GREATHOUSE	.23	60.0'	637-474		BARCLAYS AMERICAN MORTGAGE INC.			740-1121	7-17-85	C.L. + R.R. YAUGHER	0.23	60'	766-915						
089	P. + N. YACOVELLA	.23	60.0'	542-581		N.L. YACOVELLA	.23	60'	720-1217	10/11/84										
090	J. + E. McMURTRIE	.23	60.0'	621-712		T.W. + D.B. PARR	.23	60'	749-518	11-12-85										
091	J. + E. KULCH	.23	60.0'	542-579																
092	M. MANNING	.23	60.0'	580-1		F. + M. RINK	.23	60'	813-476	7-15-88	D.E. J. LOE	.23	60'	820-499	10-31-78					
093	W. + D. SHRIVER	.23	60.0'	565-410		R.F. + S.J. TENNYSON	.23	60'	729-1276	6-28-85										
094	J. + B. FRIEND	.23	60.0'	597-961		P.C. MANCUSO	.23	60'	623-141	5-24-78										
095	T.L. + S.M. McCRAE	.25	65.0'	643-964		R.W. + L.J. WELDER	.25	65.0'	719-517	7-27-84										
096	H. + P. GANT	.25	65.0'	623-189																
097	K. PARR	.25	65.0'	629-211	8-18-78															
098	P.P. + C. LANZONE	.25	65.0'	546-1345																
099	K. + B. MATTHEW	.28	71.6'	643-258																
* 100	J. + G. SOMEVILLE	.28	71.6'	653-182		THE DAVID SAVINGS ASSOC.	.28	71.6'	682-1063	2-19-82	L.C. + L.M. NONNAMAKER	.28	71.6'	682-1061	2-19-82	P.S. + M.L. PERCASSI	.28	71.6'	735-139	5-31-85
101	T. + C. KOVACICH	.25	65.0'	675-705	6-30-81															
102	J.M. + J.L. LEONARDI	.25	65.0'	546-999		J.M. + J.L. LEONARDI	.25	65.0'	733-506	4-1-85										
103	J. + J. KRIZ	.23	60.0'	617-178	2-17-78															
104	S. + L. DACKIEWICK	.23	60.0'	609-133																
105	D. + L. FERRICK	.23	60.0'	546-295																
106	R. + M.S. HRITZ	.23	60.0'	643-375		B.L. + C.W. CAGE	.23	60'	739-591	3-1-85	R. + L. CUDNIK									
107	JEFFERY KLEVE	.23	60.0'	647-1189		T.B. GUILLAUME	.23	60'	743-124	8-20-85										
108	R. + J. ROHRER	.23	60.0'	625-816		T.M. + L.S. McCAFFERY			677-476	5/3/83										
109	G. + J. SANTORE	.23	60.0'	609-523		R.E. NELSON	.23	60'	625-701		R.E. + J.E. NELSON	.23	60'	745-138	10-3-85	V.M. PITT	.23	60'	811-1052	6-22-88
110	F. VOLOSYN	.23	60.0'	635-275					720-1233		G.R. + J.L. MIX	.23	60'	736-501	4-25-85	B.I.S. SEAGRAVES				
111	N.L. WHITTEN	.23	60.0'	643-941																
112	D.K. + P. MONTGOMERY	.23	60.0'	546-996																
113	R. + G. CLONAN	.25	65.0'	621-170		ROBT. F. + CHRISTINE A. HOPKINS			741-788	30 JUL '85										
114	R. + K. HARRIS	.23	60.0'	546-995																
115	T. + J. TROYAN	.25	65.0'	546-590		JACK D. + MELANIE E. GRUBBS			729-243	31 JUL '85										
116	D. R. + L. M. REICHALFE	.28	70.0'	585-353		B.E. IANIRO	.28	70'	736-204	4-22-85										
117	R. + P. A. LARDIE	.22	70.0'	546-1244		R.A. + P.B. LARDIE	.22	70'	733-117	3-29-85										
118	J. + A. ROMANICK	.22	70.0'	689-134	10-15-80	E. + K. McDONALD			800-644											
119	K. + J. DOUGLAS	.22	70.0'	603-1045		K.A. + J.A. DOUGLASS	.22	70'	732-588	3-27-85										
120	C.T. + D.S. DOREMUS	.22	70.0'	550-725		D.S. Doremus			712-533		L.C. + R.M. SULLY	.22	70'	748-1238	11-22-85					
121	M.E. + J.M. SOTKA	.22	70.0'	550-825																
122	R. + B. SANDERS	.22	70.0'	629-677	8-31-78															
123	J. EWING	.22	70.0'	665-1070	7-8-80															
124	D. + V. SPADA	.26	53.5'	661-306		D.F. SPADA			697-707	5/5/83	R.V. + D.S. GIGLIOTTI + D. THOMAS	.26	53.5'	747-1180	11-6-85					
125	G. + S. EVAN	.40	53.5'	593-1135																
126	B. + S. WENZEL	.46	53.5'	663-37																
127	A. WILLIAMS	.30	53.5'	550-756		D.R. + W.D. CESNIK	.30	53.5'		11-04-82										
128	W.D. + N.L. FISHER	.20	60.0'	552-289		R.J. GILBERT + K.A. PATTI	.20	60.0'	721-442	10/12/84	K.A. GILBERT	.20	60'	745-808	9-27-85	M.I.T. PARKER				
129	S.L. TEWELL	.21	60.0'	550-266																
130	W.E. + D.C. KOSPERSKI	.22	60.0'	550-494																
131	C.E. + M.M. STRAZINSKY	.23	60.0'	550-496		M. + P. JOINER	.23	60'	811-303	6-13-88	B. BOSKOVIC	.23	60'	821-198	11-14-88					
132	L.E. + E.L. BECKMAN	.24	60.0'	550-217		G. BECKMAN	.24	60'	811-1018	6-21-88										
133	E.G. HENDRICKSON	.25	60.0'	568-659	8-3-74															
134	D.M. GASPER	.29	66.0'	582-20																
135	V.A. + J.L. BAKER	.34		550-271		H.S. RUSHTON	0.34		713-1317	11-23-81	W. + K. BREJCHA	.34		808-605	5-6-88					
136	R. + F. WISNIEWSKI	10.51		356-333		SARAH + DOROTHY KOHN	10.51		728-1070	13 JUN '85										
* 100	A.L. + L.J. HURLEY	0.28	71.6'	768-337		L.J. HURLEY	.28	71.6'	803-733	2-5-88										



1610-001

LINE

CORP 1610-002





1613-001
1613-002
1613-003

1613-004

LOT
138

LOT LINE

001

1512 1612
P-1 of 008 002 + MUNSON D
1ST PARCEL 814-669

LEAVING 135.86 AC
135.440 AC
CHARDON LAKES GOLF COURSE INC.

002

822-1012
TOTAL 15.381 AC

BURLINGTON GROUP INC.

814-884

BURLINGTON PROPERTIES

2nd PARCEL
814-669

1512 008
1612 002

9.037 AC
7.96 AC

28.7

185.91
CURVED 135.86 AC
135.440 AC

822-1006

LOT 146

74.59

380.60

283.26

(LEAVING 1.071 AC
OWN OF 9.037 AC
BURLINGTON PROPERTIES

814-669
814-884
16A.53

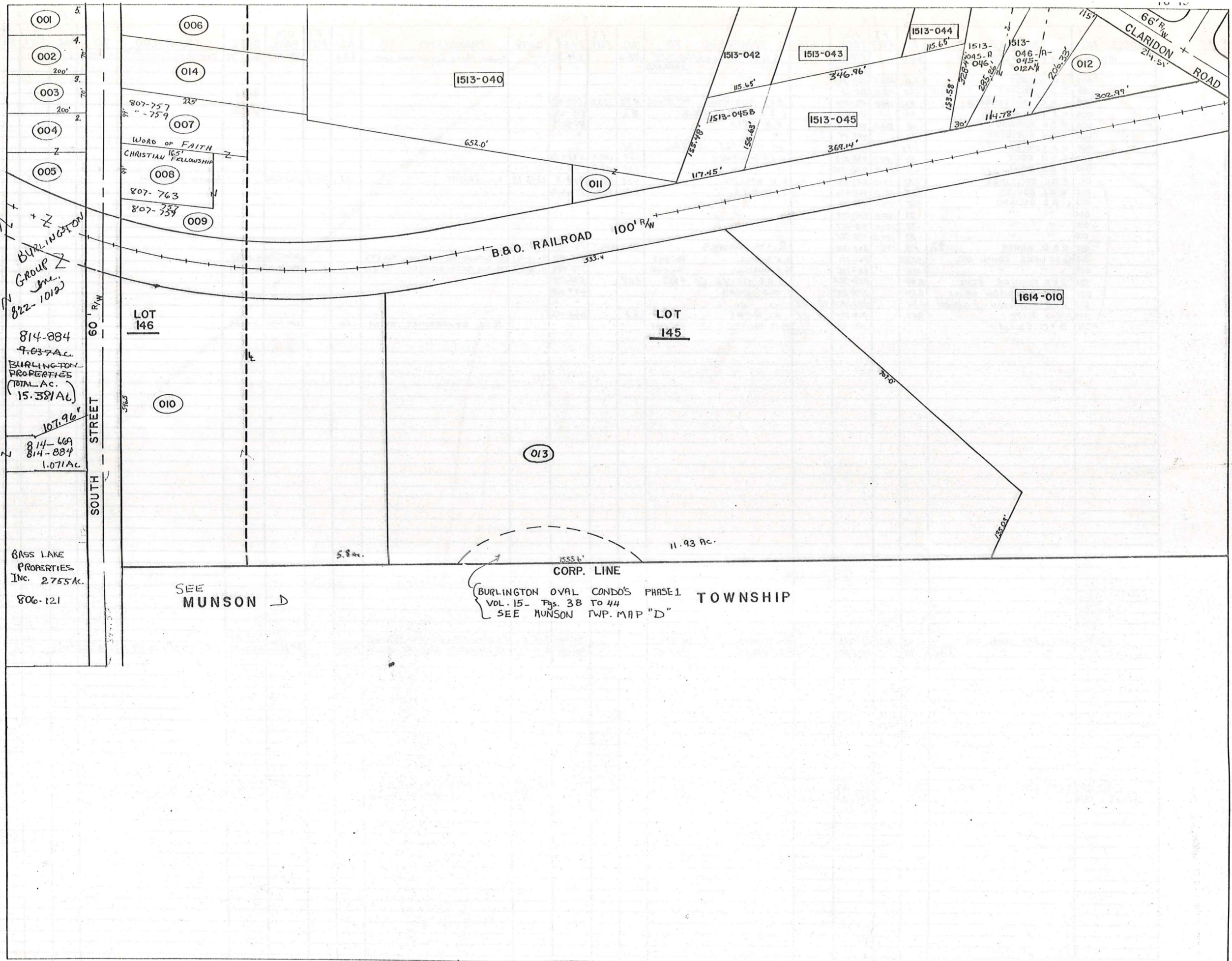
BASS LAKE PROPERTIES
2.755 AC
806-1217

CHARDON
MUNSON

OLD CORP LINE
NOW VILLAGE

VILLAGE
TWP.

PARCEL NO.	TRANSFER TO	AC.	FT.	VOL. PAGE	DATE	TRANSFER TO	AC.	FT.	VOL. PAGE	DATE	TRANSFER TO	AC.	FT.	VOL. PAGE	DATE	TRANSFER TO	AC.	FT.	VOL. PAGE	DATE	
1610-001	R. & P. FOWLER Etal	80.6		430-525		S.G.S. DEVELOPMENT	80.6		574-575		TURNER MILLS DEVELOPMENT CONF.	83.6		582-917	Dec. 75	R.K. Robinson ^{Lot #10} 10-022	83.48				
002	J. M. NIEHUS	1.0	100.0	520-196		" " 2 PAR. 332			" "												
003	S. & C. GROVER	1.40	140.0	362-99																	
004	E. & C. GOTTSCHALK	.83	150.0	482-246		R.K. ROBINSON ¹⁶¹⁰⁻²¹ 6-10-82	0.73	150.0	578-950												
005	R. J. FOWLER	.77		452-813		E & C GOTTSCHALK	.87		578-642												
006	R. & K. ROBINSON	.68	125.0	480-932		S.S. DEED			670-1074												
007	R. & K. ROBINSON	.66		482-14		" "			" "												
008	R. J. FOWLER	1.94		452-813		Lot #10 023 0.63 ac.	1.31														
009	F. & M. ROOT	.50	100.0	478-578		N.E.B. Galloway	.50	100.0	593-1156												
010	F. & M. ROOT	.11	22.0	480-705		" "	.11	22.0	" "												
011	E. & L. SHILLINGS	.52	100.0	538-1031		E.W. SHILLING	.52	100.0	559-5	12-13-73	V.A. AYDENT	.52	100.0	562-1283		GENERAL MOTORS CORP.	.52	100.0	691-516		
012	W. & J. BOYLES	.65	125.0	464-690		J. BOYLES	0.65	125	759-348												
013	L. & S. GALIANO	.72	100.0	478-802																	
014	" "	.72	100.0	478-799																	
015	" "	.72	100.0	478-797																	
016	" "	.72	100.0	478-795																	
017	R. & M. HANKS	1.0	194.7	268-218		R. & M. HANKS	1 ac	194.7	731-1044	1985											
018	BASS LAKE COMM. INC.	32.55		221-171		G.E. DURELL Pan. #43			795-484	9-18-87	THE BURLINGTON GROUP, INC. Pan. #43			795-557,574	9-18-87						
019	" "	11.0		221-171		G.E. DURELL Pan. #42			795-484	9-18-87	THE BURLINGTON GROUP, INC. Pan. #42			795-557,573	9-18-87						
020	R. & P. FOWLER ETAL	0.47		513-264		S.G.S. DEVEL. CO. 2 PAR. 332	1.47		574-575												
021	R. & K. ROBINSON 1610-001	0.104		578-950		S.S. DEED			670-1074												
022	R. & K. ROBINSON 1610-001	0.116		582-1062	12-75	" "			" "												
023	M. & L. BIXBY	0.63		568-777	9-74	L. BIXBY	.63		663-1156												
011	G. & M. Sackel			701-602		M.M. SACKEL see MAP					R. & L. SZAFRANIEC 214-719	.52		920-1097	7-6-88						
1611-001	BASS LAKE COMM. INC.	.62	100.0	237-176		G.E. DURELL Pan. #55			795-484	9-18-87	THE BURLINGTON GROUP, INC. Pan. #55			795-557, 574	9-18-87						
	" "	.40		221-160		G.E. DURELL Pan. #45			795-484	9-18-87	THE BURLINGTON GROUP, INC. Pan. #45	OK		795-557, 573	9-18-87	795-557 to 597 PARCEL #45					
1612-001	BASS LAKE COMM INC.	39.2		221-160		G.E. DURELL Pan. #20			795-484	9-17-87	THE BURLINGTON GROUP, INC. Pan. #20			795-557, 576	9-18-87						
SPLIT 1002	" "	31.52		221-160		G.E. DURELL Pan. #20			795-484	9-17-87	THE BURLINGTON GROUP, INC. Pan. #20			795-557, 576	9-18-87	SEE MAP IIII					



BURLINGTON GROUP INC.
822-1012

814-884
7.037 AC
BURLINGTON PROPERTIES
(TOTAL AC. 15.381 AC)
167.96'

814-669
814-884
1.071 AC

BASS LAKE PROPERTIES INC. 2755 AC.
806-121

807-757
807-759

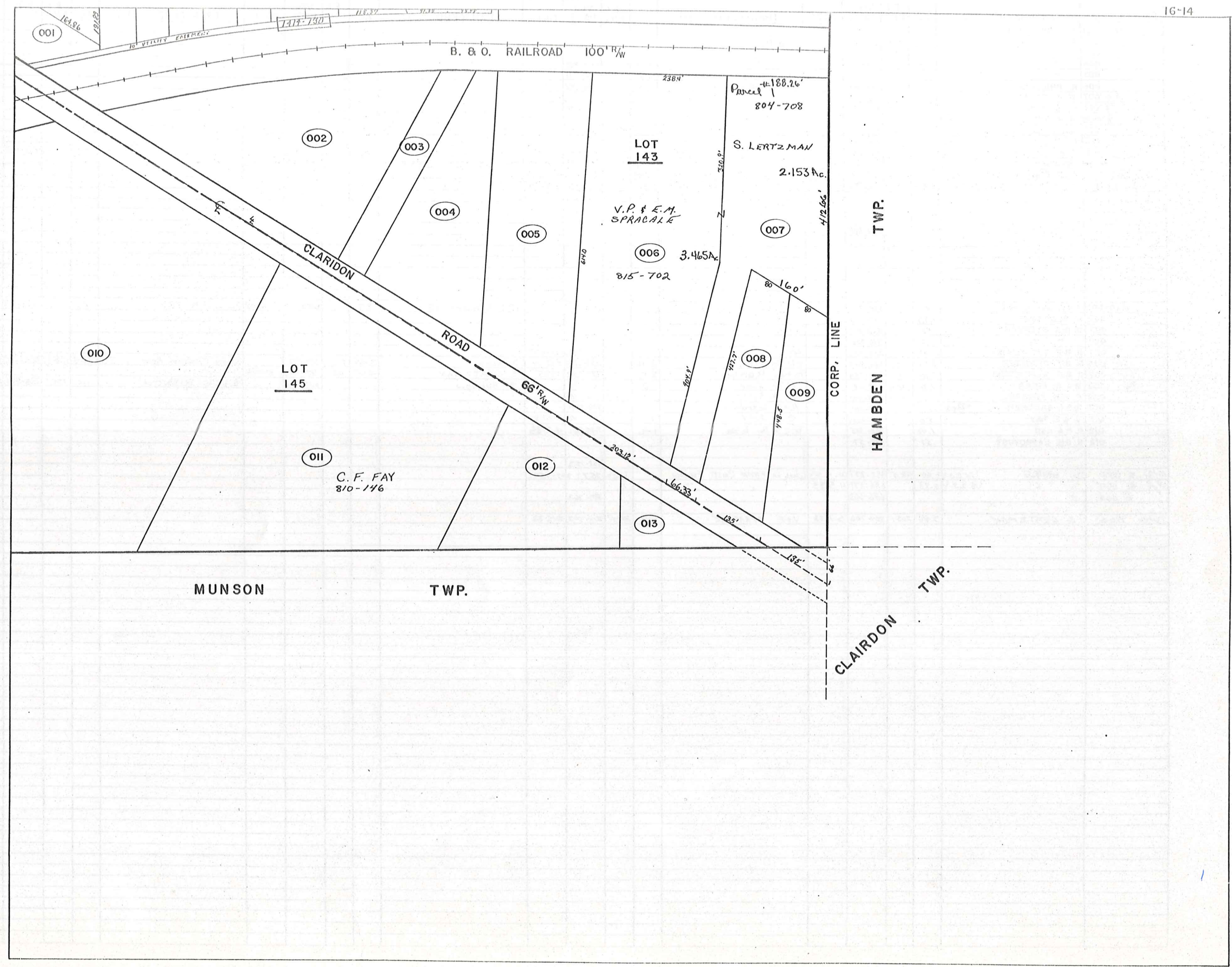
WORD OF FAITH CHRISTIAN FELLOWSHIP

807-763
807-758

SEE MUNSON D

CORP. LINE

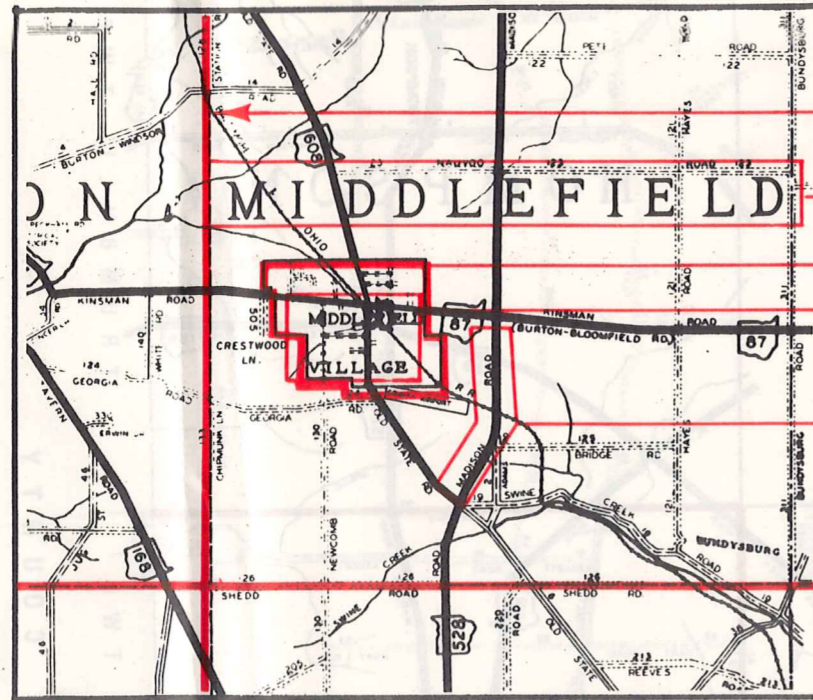
BURLINGTON OVAL CONDO'S PHASE 1
VOL. 15 - Pgs. 38 TO 44
SEE MUNSON TWP. MAP "D"



PARCEL NO.	TRANSFERD TO	AC.	FT. FRT.	VOL. PAGE	DATE	TRANSFERD TO	AC.	FT. FRT.	VOL. PAGE	DATE	TRANSFERD TO	AC.	FT. FRT.	VOL. PAGE	DATE	TRANSFERD TO	AC.	FT. FRT.	VOL. PAGE	DATE
1613-001	E. SCHWINDLE	.96	70.0	480-19																
002	R. B. P. SAVAGE	.36	70.0	247-493		R. B. D. SAVAGE	.36	70.0	667-831											
003	" "	.36	70.0	247-493		" "	.36	70.0	667-831											
004	" "	4.60		259-412		" "	4.60		667-831											
005	" "	.17		259-412		" "	.17		667-831											
006	R. PHILLIPS	1.40		226-150		K. & N. RARICK (SPLIT)	0.86		772-112											
* 007	W. H. SAVAGE	.50	99.0	523-525																
* 008	R. SAVAGE	0.36	99.0	170-44		R. D. SAVAGE			667-831											
* 009	W. H. SAVAGE	0.88	2.32	523-525																
010	BASS LAKE COMM. INC.	12.73	546.5	425-71		J. Petersen, Trustee	12.73	546.5	667-300		Village Station Assoc.	5.82	17.73	546.5	661-995	LOT SPLIT SEE 013 (5.8 remain)				
011	I. D. BLACK	0.14		201-284																
012	J. & H. CHERASO	.85	345.0	285-523		B. HENFIELD INC (***)	.85	345	661-644		PETERSEN & IBOLD Co, L.P.A.	.85	345	676-794		R. S. WOODIE #3 Remainder of split	.508		696-460	4-6-83
013	PETERSEN DEV. CO.	1.93		665-63		J. S. PETERSEN	11.93		668-538	8/10/82	BURLINGTON DEV. COMPANY	11.781		724-413	11/2/84					
1513045	PETERSEN & IBOLD Co	SPLIT	1.28	676-792		W. E. D. RINGLER	1.142		735-1035	4-16-85										
1513045-B	PETERSEN & IBOLD Co	SPLIT	"	676-792		CHARDON CONG. OF JERUSALEM	.359		735-470	4-5-85										
045A-046	PETERSEN & IBOLD Co	SPLIT	"	676-792																
Split out of 006	* 014	W. C. ARWOOD	0.712		772-1188															
1614-001	J. & J. SCHNEIDER	.27		550-994		J. D. BROUSE			619-508	2-28-78	M.G.M. PROPERTIES	.27		653-86	8-15-79	V. E. & A. M. TICE	.27		775-976	
002	L. BLATTNER	1.43		532-926																
003	H. & A. STEPHAN	.46		538-363																
004	" "	1.50		326-926																
005	R. & F. WISNIEWSKI	2.03		356-333		ent.			728-1072	23 Jan 85										
006	G. & V. SHENKER	3.46	203.1	463-403		V. M. SHENKER	3.46	203.1	559-1142	3-18-74	D. Kohn	3.465	203.1	589-517		SARVER & DAROTNY KOHL SS (729-1287)				
007	R. & F. WISNIEWSKI	2.10	60.0	356-333		S. & D. KOHN	2.15	60.0	728-1081	1985	S. LERTZMAN	2.15	60.0	804-708	3-1-88					
008	Wm. G. RIMES	1.0	135.0	485-69		J. & M. RIMES	1.0	135.0	621-779		B. BURNOW			621-726		B. & L. BURNOW	1.0	135.0	735-281	4-3-85
009	F. & M. KONSTEL	1.0	135.0	484-447		H. & M. Kirby	1.0	135.0	576-1111											
010	R. & I. GARDNER	4.33	8.70	278-601		R. & I. Gardner			706-1241											
011	C. & E. FAY	5.0		505-1054		C. F. FAY	5.0		810-146	5-27-88										
012	H. & A. ASH	1.46		282-325		H. C. & A. ASH	1.46		734-802	4-2-85										
013	R. & H. LePROVOST	.57		239-57																
1613	* 007	D. SAVAGE (1/2 a.c.)	0.50	99.0	696-277	4-5-83	Word of FAITH CRIST. FELLOW.		807-253											
* 009	" "	(1/2 a.c.)	0.77		696-277	4-5-83	" "		807-257											
* 008	" "				696-663		" "		807-263											
1614-006	S. LERTZMAN	3.46	203.1	804-706	3-1-88	V. E. SPRACALE	3.46	203.1	915-702	8-15-88										

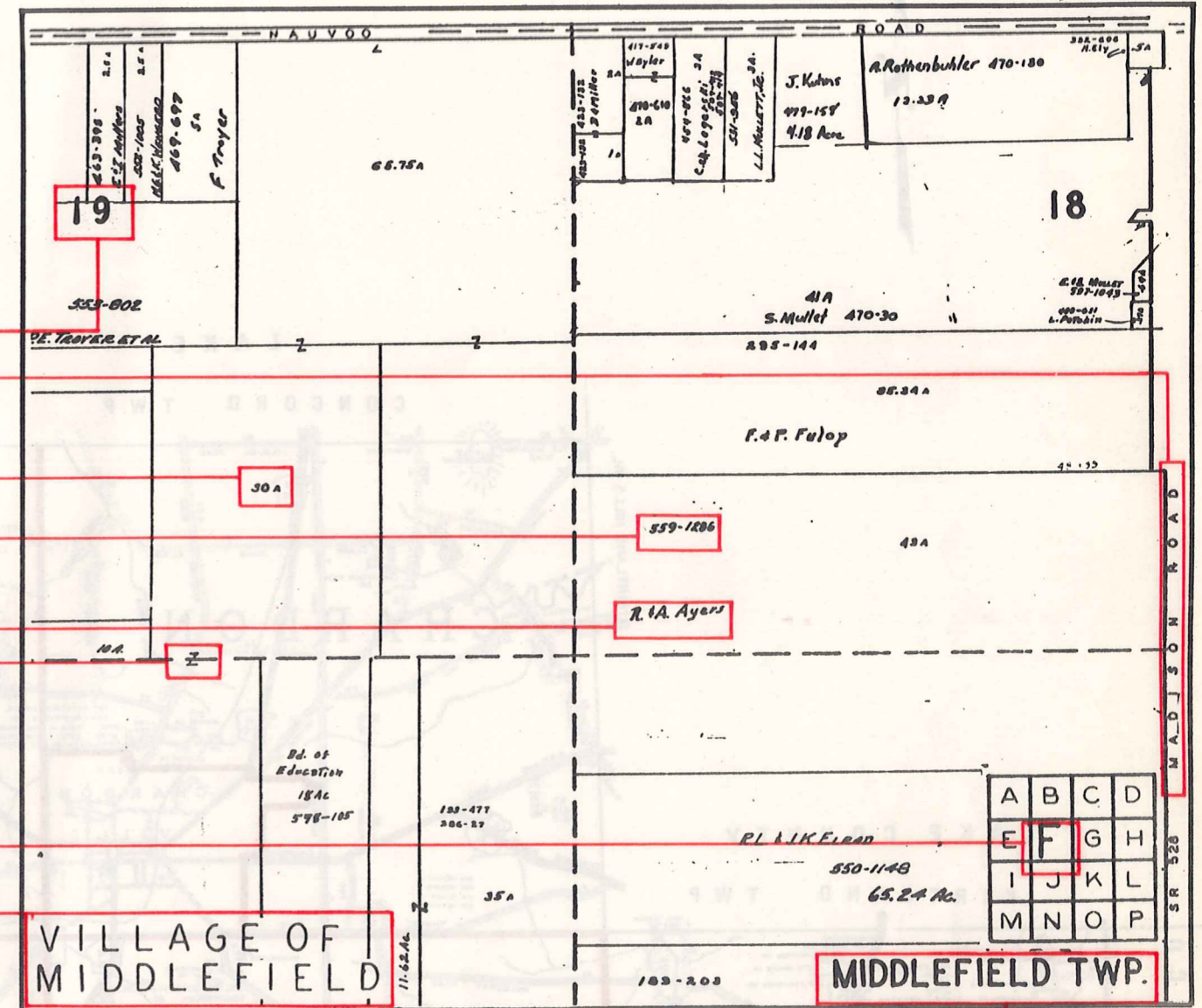
Explanation and Use Sheet for Geauga County, Ohio

SAMPLE (PARTIAL) COUNTY INDEX MAP



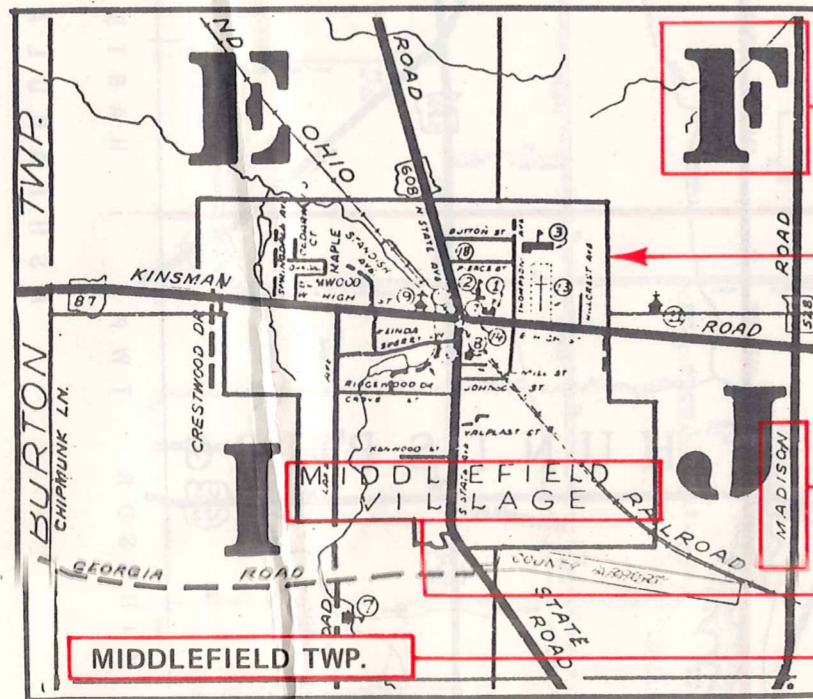
- Township Boundary
- Township Name
- Village Boundary
- Village Name
- Tract Lot Number
- Street Name
- Acreage
- Deed Book & Page
- Owners Name
- Denotes Continous Ownership

SAMPLE (PARTIAL) MAP PAGE



- Map Page Number
- Village Name
- Village Boundary
- Township Name

SAMPLE (PARTIAL) MUNICIPALITY INDEX MAP



- Street Name
- Village Name
- Township Name

USE OF THE MAP VOLUME

1. LOCATE THE GENERAL AREA OF INTEREST ON THE COUNTY INDEX MAP, ATLAS PAGE 'B', AND NOTE THE MUNICIPALITY NAME (TOWNSHIP OR VILLAGE).
2. REFER TO THE TABLE OF CONTENTS, ATLAS PAGE 'C', AND NOTE THE BEGINNING ATLAS PAGE NUMBER FOR THE MUNICIPALITY OF INTEREST.
3. TURN TO THE PAGE INDICATED. ON THIS PAGE WILL APPEAR AN INDEX MAP FOR THAT MUNICIPALITY.
4. LOCATE THE GENERAL AREA OF INTEREST AND NOTE THE MAP PAGE NUMBER. THIS MAY BE EITHER A LETTER OR A NUMBER.
5. MAP PAGES ARE IN ALPHABETICAL (OR NUMERICAL) SEQUENCE FOLLOWING THE MUNICIPALITY INDEX MAP. FOLLOW SEQUENCE TO THE MAP PAGE INDICATED.
6. LOCATE SPECIFIC PARCEL OF INTEREST AND NOTE THE DESIRED INFORMATION.

NOTE: ON SOME MAPS YOU MAY BE REFERRED TO A DETAIL SHEET SHOWING AN ENLARGEMENT OF THE AREA. THESE MAPS ARE FOUND AT THE END OF THE REGULAR MAP PAGES IN EACH MUNICIPALITY IN EITHER ALPHABETICAL OR NUMERICAL SEQUENCE.

NOTE: CHARDON VILLAGE HAS TITLE SHEETS. TO LOCATE OWNERS NAME, NOTE THE PARCEL NUMBER, REFER TO THE TITLE PAGE FOLLOWING THE MAP OF INTEREST, FOLLOW NUMERICAL SEQUENCE TO THE PARCEL NUMBER OF INTEREST AND NOTE THE DESIRED INFORMATION. IN ALL OTHER MUNICIPALITIES THE OWNERS NAME APPEARS ON THE MAP PAGE.

This book is the property of REAL ESTATE DATA, INC. and is distributed by REDI under a leasing arrangement requiring return to REDI upon termination of the lease. REDI reserves the right to reclaim this book if found in the possession of any firm or person where possession was obtained through any unauthorized source.